

Address Increment: 50 ft.
Coordinate System: State Plane

Odd: Right \ Even: Left
Datum: NAD 1983



Scale: 1:4,500
1 inch = 375 feet

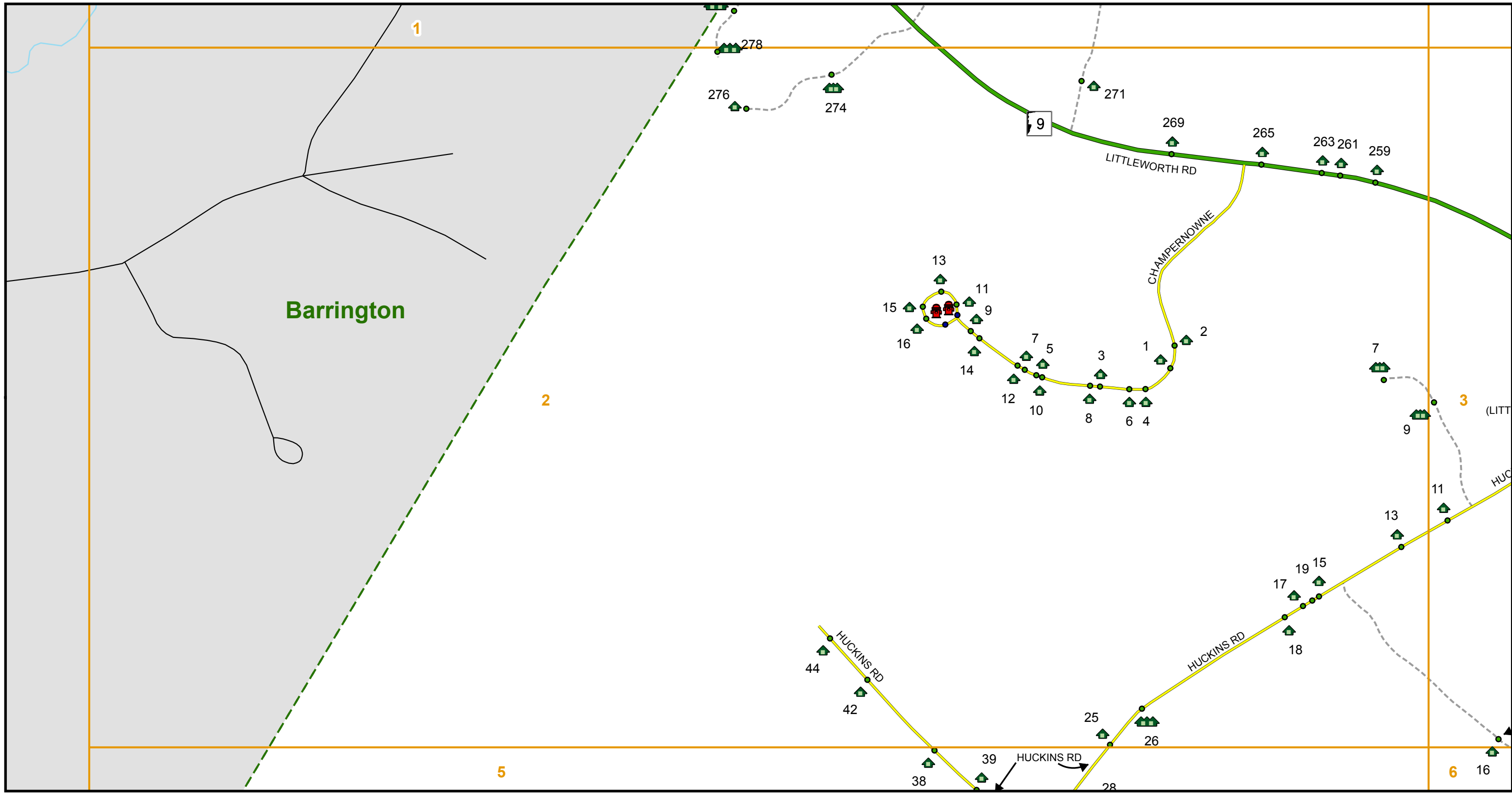
- | | | | | | | | | | |
|-----------------|------------|-------------|-----------------|-------------|-------------|----------------------|-----------------|----------------|-------------|
| Map Grid | School | Fire Dept | Landmark GPS | Helipad | Trailhead | Subject Town | Divided Hwy | Public Road | Trail |
| Access GPS | Church | Police Dept | Hydrant | Rest Area | Backcountry | Other Town | NH Route | Private Road | Forest Road |
| Residence | Campground | Payphone | Recreation Area | Bridge | Mtn-Peak | Footprint | US Route | Driveway | Railroad |
| Multi Residence | Hospital | Phone Box | Boat Launch | Outbuilding | River | Airport Runway | Mile Marker | Limited Road | Walkway |
| Business | Ambulance | Cell Tower | Tower | Gate | Lake/Pond | Boundary Discrepancy | County Boundary | Other Road | |
| Multi Business | Government | Airport | Entrance | Cemetery | | | | Unclassed Road | |



Madbury, NH

Enhanced 9-1-1 Addressing System

Prepared by: Bureau of Emergency Communications
Data revised: July 30, 2012



Address Increment: 50 ft.
Coordinate System: State Plane

Odd: Right \ Even: Left
Datum: NAD 1983

0 500 1,000 1,500 2,000 2,500 Feet

Scale: 1:4,500
1 inch = 375 feet

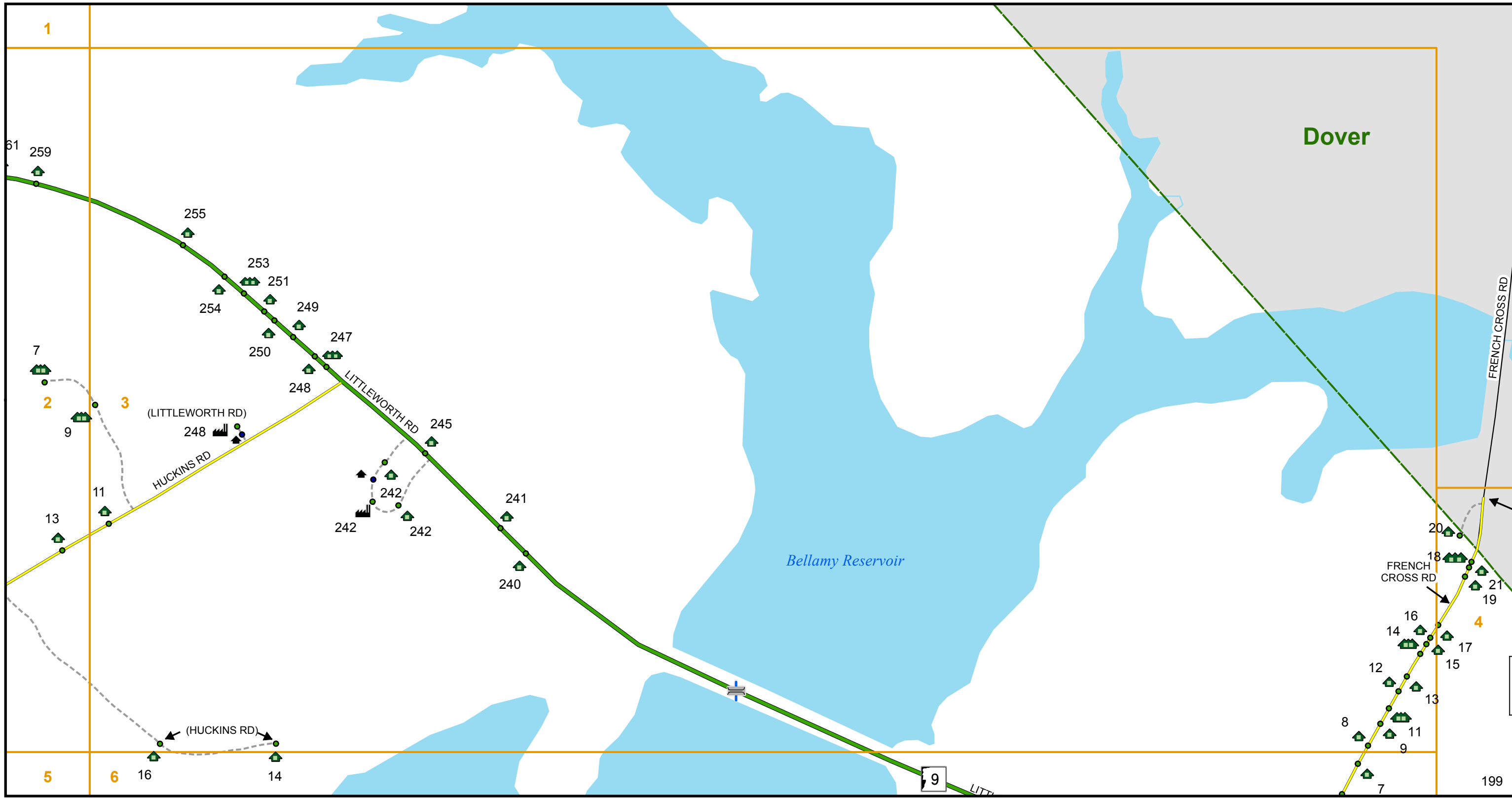
Map Grid	School	Fire Dept	Landmark GPS	Helipad	Trailhead	Subject Town	Divided Hwy	Public Road	Trail
Access GPS	Church	Police Dept	Hydrant	Rest Area	Backcountry	Other Town	NH Route	Private Road	Forest Road
Residence	Campground	Payphone	Recreation Area	Bridge	Mtn-Peak	Footprint	US Route	Driveway	Railroad
Multi Residence	Hospital	Phone Box	Boat Launch	Outbuilding	River	Airport Runway	Mile Marker	Limited Road	Walkway
Business	Ambulance	Cell Tower	Tower	Gate	Lake/Pond	Boundary Discrepancy	County Boundary	Other Road	
Multi Business	Government	Airport	Entrance	Cemetery				Unclassed Road	

Madbury, NH

Enhanced 9-1-1 Addressing System

Prepared by: Bureau of Emergency Communications
Data revised: July 30, 2012

Address Map Sheet: 2



Address Increment: 50 ft.
Coordinate System: State Plane

Odd: Right \ Even: Left
Datum: NAD 1983

0 500 1,000 1,500 2,000 2,500 Feet

Scale: 1:4,500
1 inch = 375 feet

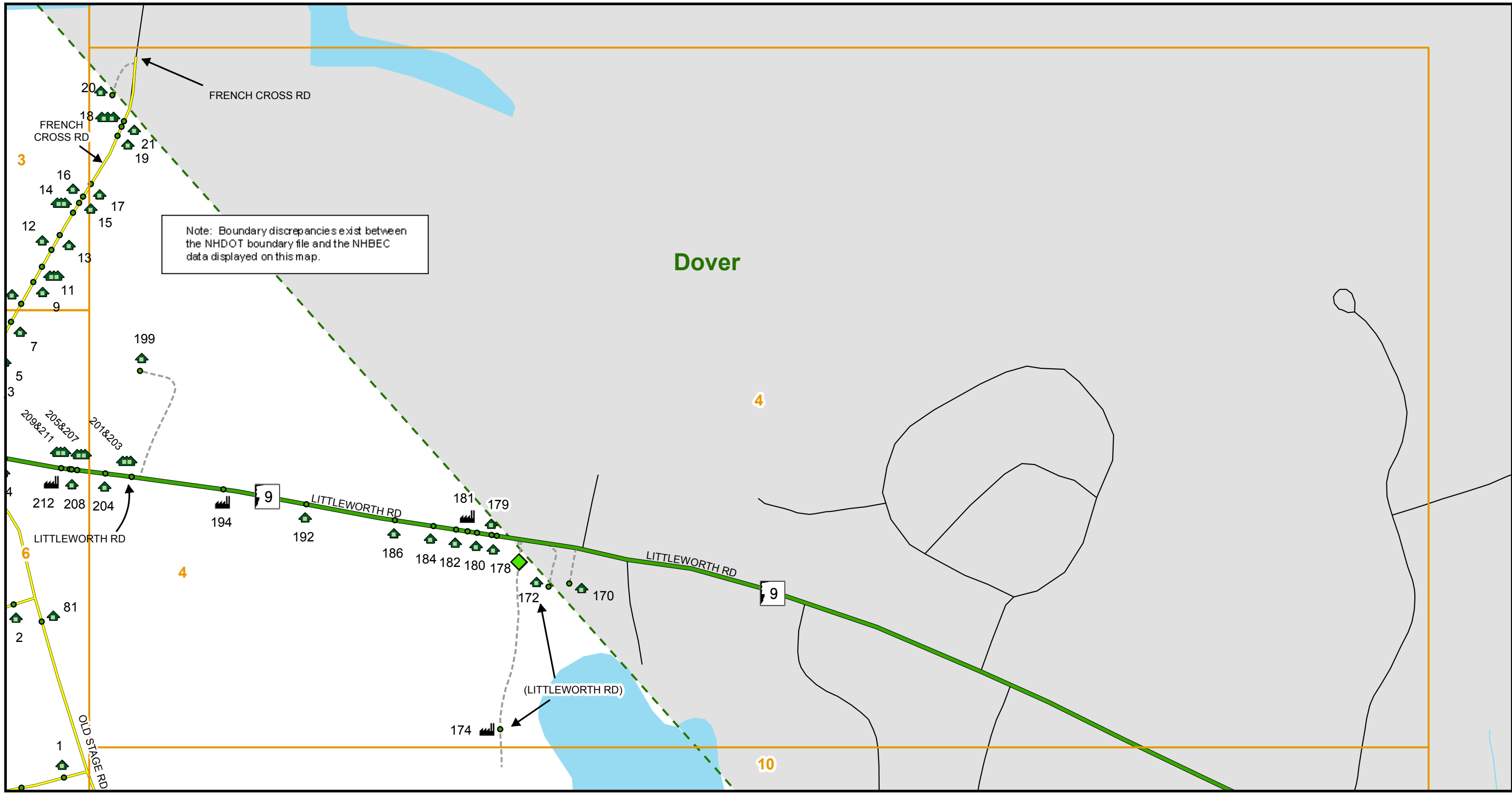
Map Grid	School	Fire Dept	Landmark GPS	Helipad	Trailhead	Subject Town	Divided Hwy	Public Road	Trail
Access GPS	Church	Police Dept	Hydrant	Rest Area	Backcountry	Other Town	NH Route	Private Road	Forest Road
Residence	Campground	Payphone	Recreation Area	Bridge	Mtn-Peak	Footprint	US Route	Driveway	Railroad
Multi Residence	Hospital	Phone Box	Boat Launch	Outbuilding	River	Airport Runway	Mile Marker	Limited Road	Walkway
Business	Ambulance	Cell Tower	Tower	Gate	Lake/Pond	Boundary Discrepancy	County Boundary	Other Road	
Multi Business	Government	Airport	Entrance	Cemetery				Unclassed Road	

Madbury, NH

Enhanced 9-1-1 Addressing System

Prepared by: Bureau of Emergency Communications
Data revised: July 30, 2012

Address Map Sheet: 3



Address Increment: 50 ft.
Coordinate System: State Plane

Odd: Right \ Even: Left
Datum: NAD 1983

0 500 1,000 1,500 2,000 2,500 Feet
Scale: 1:4,500
1 inch = 375 feet

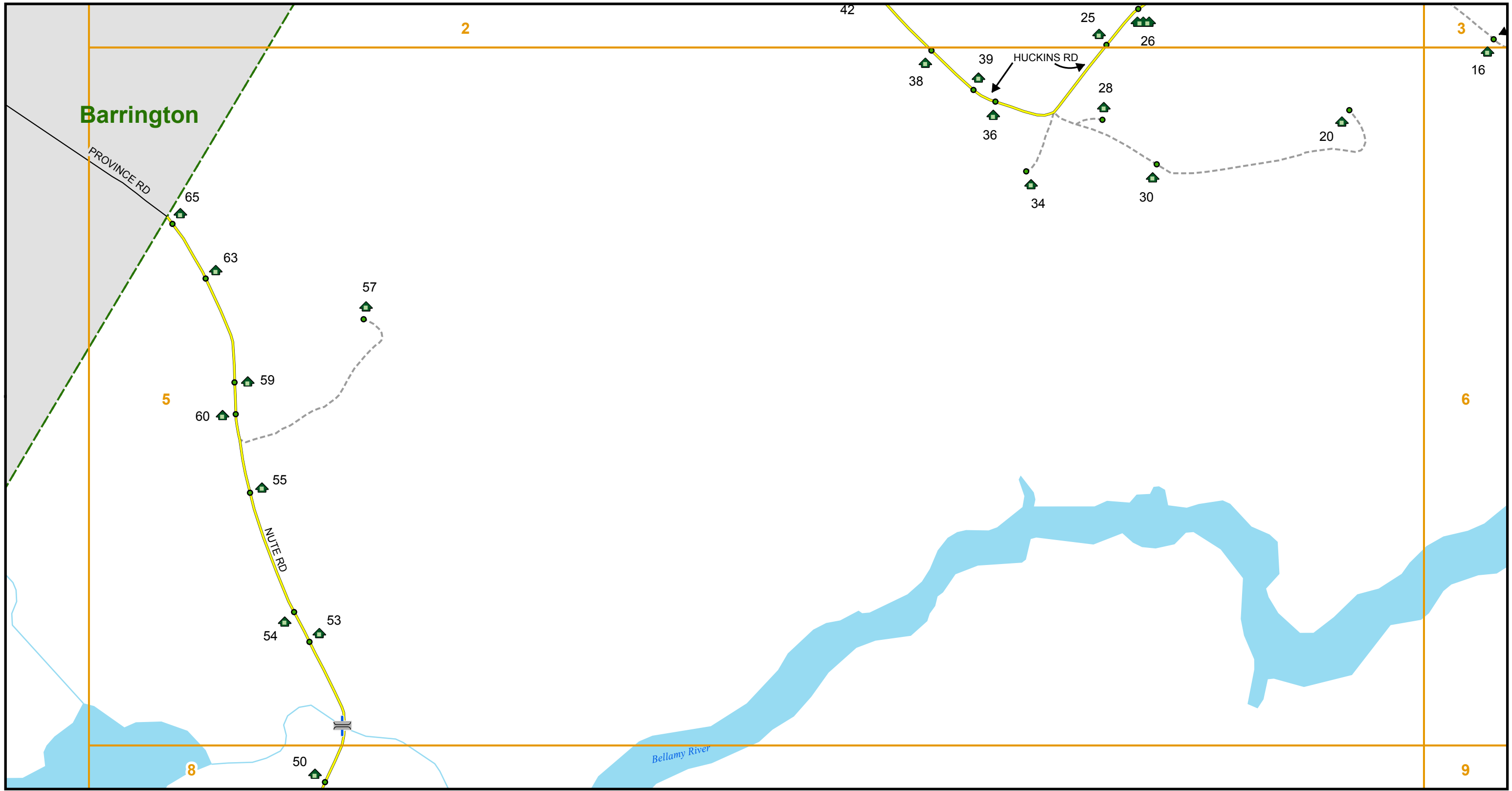
Map Grid	School	Fire Dept	Landmark GPS	Helipad	Trailhead	Subject Town	Divided Hwy	Public Road	Trail
Access GPS	Church	Police Dept	Hydrant	Rest Area	Backcountry	Other Town	NH Route	Private Road	Forest Road
Residence	Campground	Payphone	Recreation Area	Bridge	Mtn-Peak	Footprint	US Route	Driveway	Railroad
Multi Residence	Hospital	Phone Box	Boat Launch	Outbuilding	River	Airport Runway	Mile Marker	Limited Road	Walkway
Business	Ambulance	Cell Tower	Tower	Gate	Lake/Pond	Boundary Discrepancy	County Boundary	Other Road	Unclassed Road
Multi Business	Government	Airport	Entrance	Cemetery					

Madbury, NH

Enhanced 9-1-1 Addressing System

Prepared by: Bureau of Emergency Communications
Data revised: July 30, 2012

Address Map Sheet: 4



Address Increment: 50 ft.
Coordinate System: State Plane

Odd: Right \ Even: Left
Datum: NAD 1983

0 500 1,000 1,500 2,000 2,500 Feet

Scale: 1:4,500
1 inch = 375 feet

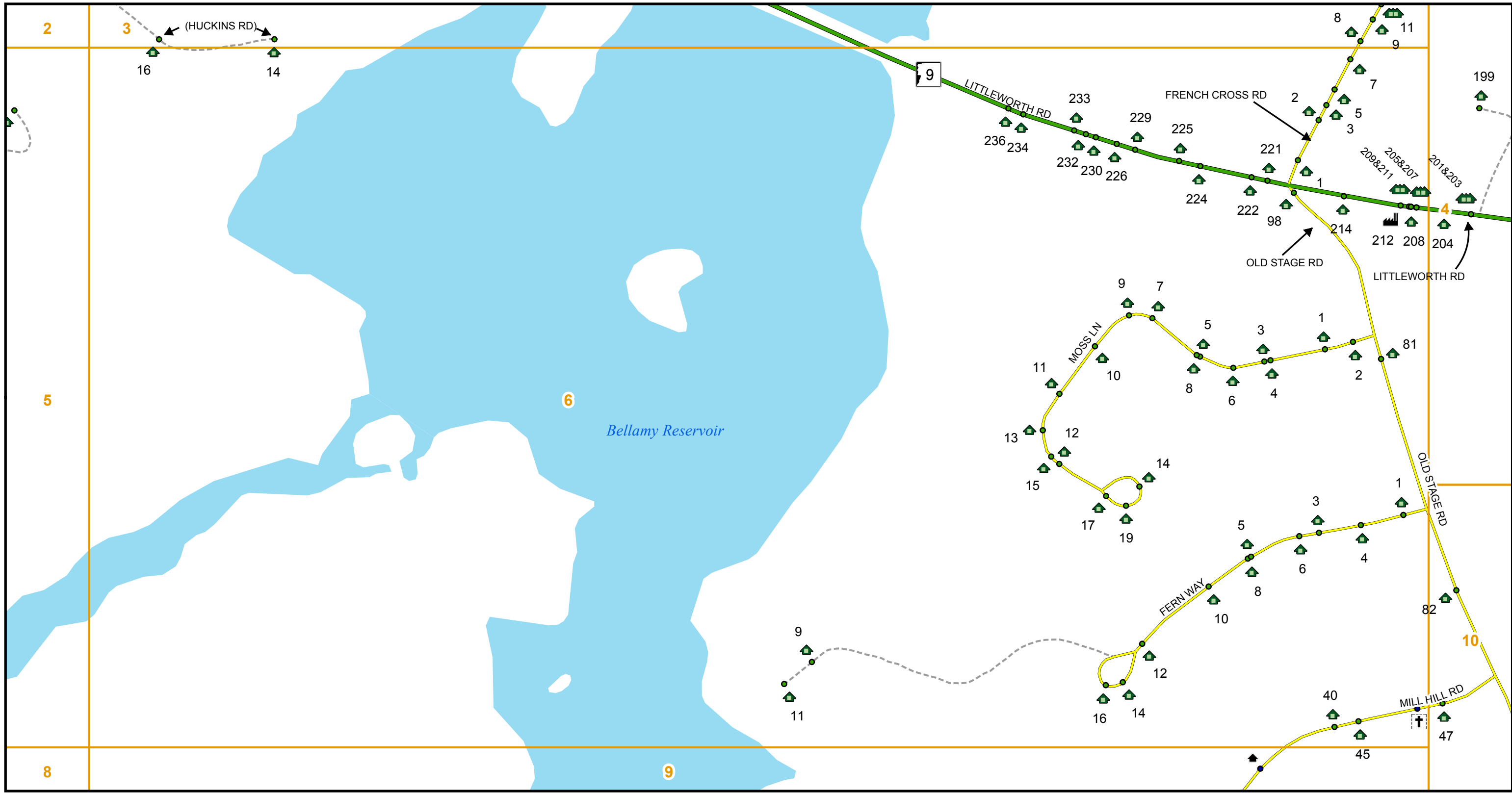
Map Grid	School	Fire Dept	Landmark GPS	Helipad	Trailhead	Subject Town	Divided Hwy	Public Road	Trail
Access GPS	Church	Police Dept	Hydrant	Rest Area	Backcountry	Other Town	NH Route	Private Road	Forest Road
Residence	Campground	Payphone	Recreation Area	Bridge	Mtn-Peak	Footprint	US Route	Driveway	Railroad
Multi Residence	Hospital	Phone Box	Boat Launch	Outbuilding	River	Airport Runway	Mile Marker	Limited Road	Walkway
Business	Ambulance	Cell Tower	Tower	Gate	Lake/Pond	Boundary Discrepancy	County Boundary	Other Road	
Multi Business	Government	Airport	Entrance	Cemetery				Unclassed Road	

Madbury, NH

Enhanced 9-1-1 Addressing System

Prepared by: Bureau of Emergency Communications
Data revised: July 30, 2012

Address Map Sheet: 5



Address Increment: 50 ft.
Coordinate System: State Plane

Odd: Right \ Even: Left
Datum: NAD 1983

0 500 1,000 1,500 2,000 2,500 Feet

Scale: 1:4,500
1 inch = 375 feet

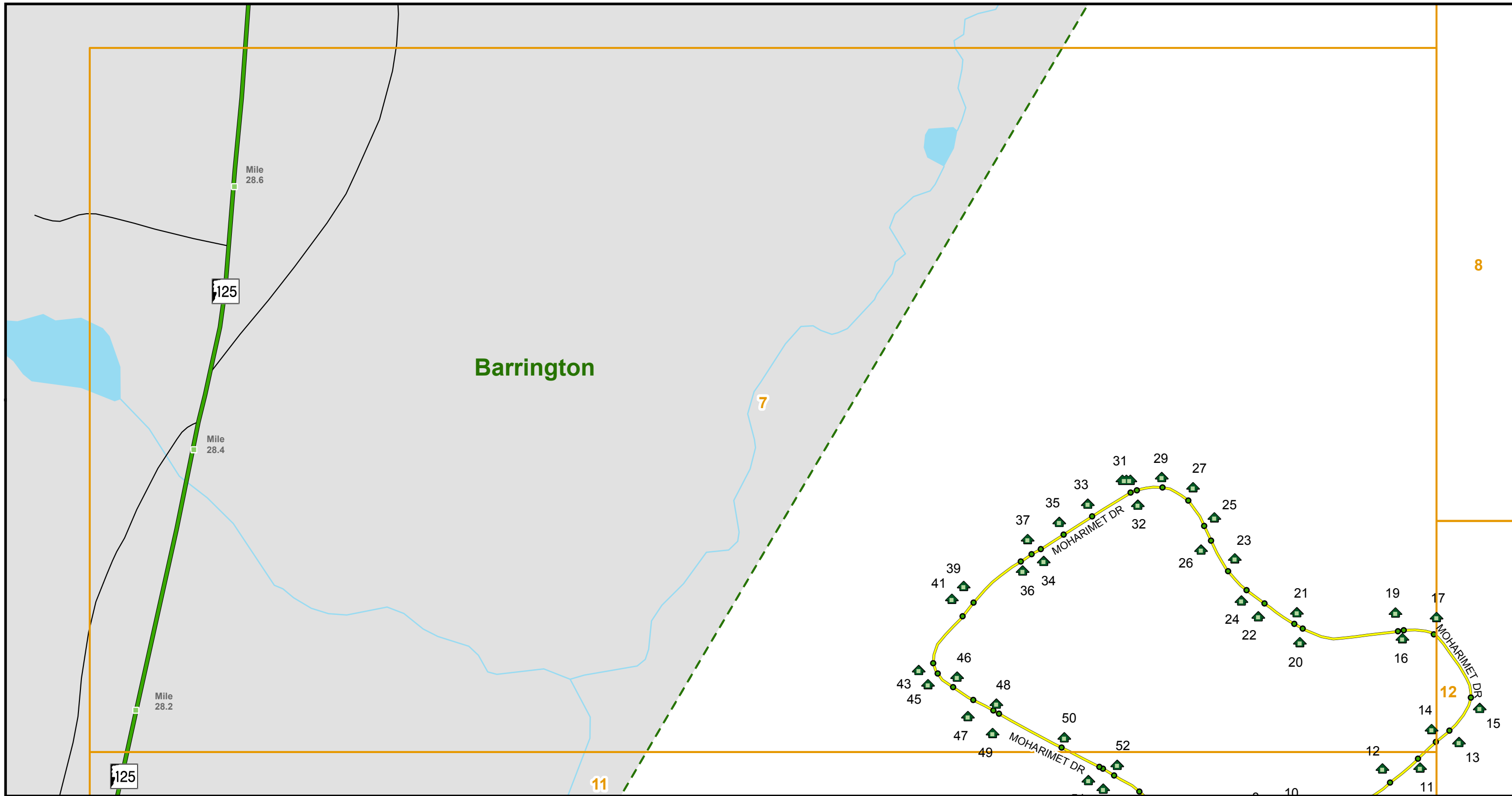
Map Grid	School	Fire Dept	Landmark GPS	Helipad	Trailhead	Subject Town	Divided Hwy	Public Road	Trail
Access GPS	Church	Police Dept	Hydrant	Rest Area	Backcountry	Other Town	NH Route	Private Road	Forest Road
Residence	Campground	Payphone	Recreation Area	Bridge	Mtn-Peak	Footprint	US Route	Driveway	Railroad
Multi Residence	Hospital	Phone Box	Boat Launch	Outbuilding	River	Airport Runway	Mile Marker	Limited Road	Walkway
Business	Ambulance	Cell Tower	Tower	Gate	Lake/Pond	Boundary Discrepancy	County Boundary	Other Road	
Multi Business	Government	Airport	Entrance	Cemetery				Unclassed Road	

Madbury, NH

Enhanced 9-1-1 Addressing System

Prepared by: Bureau of Emergency Communications
Data revised: July 30, 2012

Address Map Sheet: 6



Address Increment: 50 ft.
Coordinate System: State Plane

Odd: Right \ Even: Left
Datum: NAD 1983

0 500 1,000 1,500 2,000 2,500 Feet

Scale: 1:4,500
1 inch = 375 feet

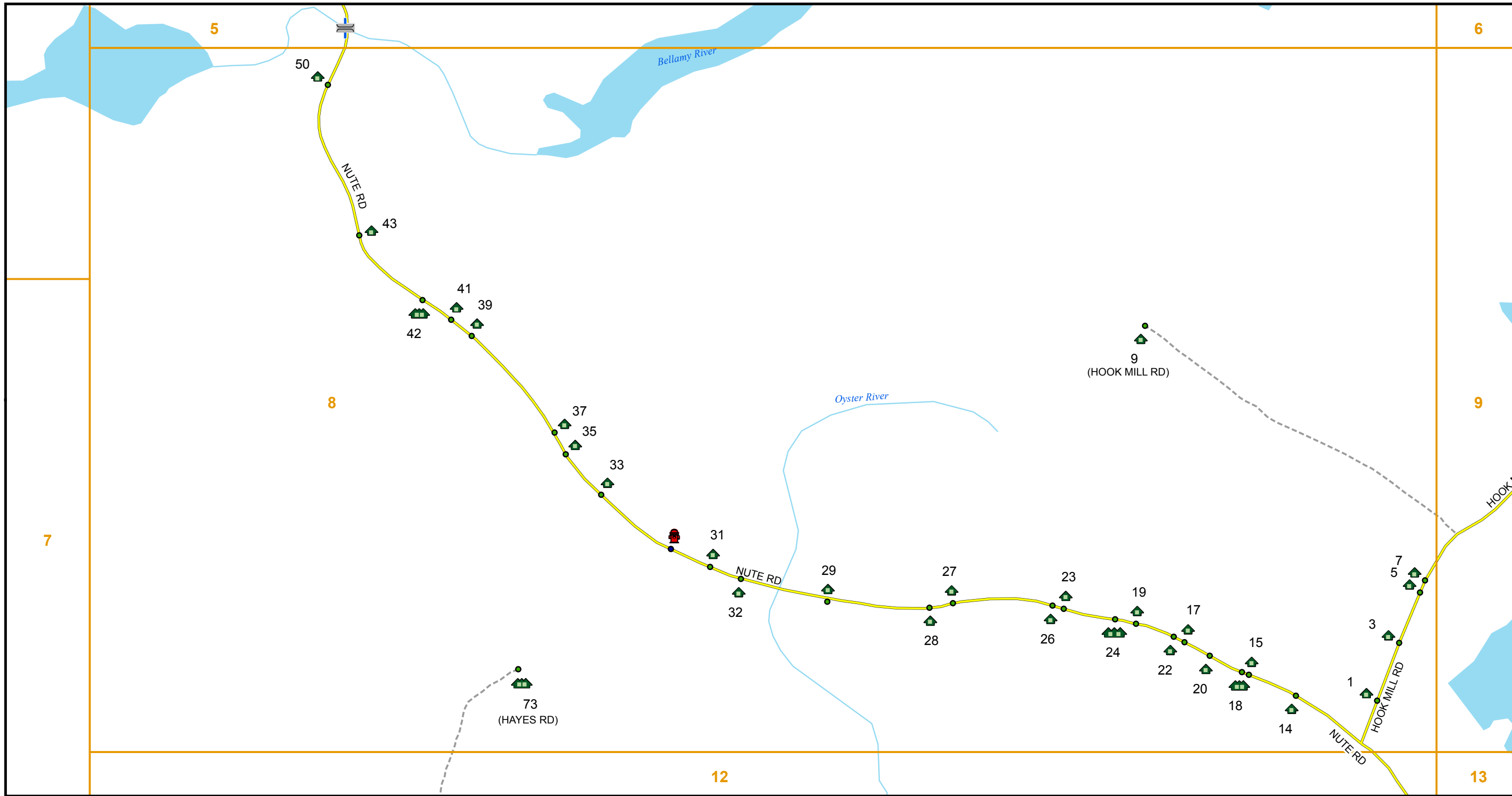
Map Grid	School	Fire Dept	Landmark GPS	Helipad	Trailhead	Subject Town	Divided Hwy	Public Road	Trail
Access GPS	Church	Police Dept	Hydrant	Rest Area	Backcountry	Other Town	NH Route	Private Road	Forest Road
Residence	Campground	Payphone	Recreation Area	Bridge	Mtn-Peak	Footprint	US Route	Driveway	Railroad
Multi Residence	Hospital	Phone Box	Boat Launch	Outbuilding	River	Airport Runway	Mile Marker	Limited Road	Walkway
Business	Ambulance	Cell Tower	Tower	Gate	Lake/Pond	Boundary Discrepancy	County Boundary	Other Road	
Multi Business	Government	Airport	Entrance	Cemetery				Unclassed Road	

Madbury, NH

Enhanced 9-1-1 Addressing System

Prepared by: Bureau of Emergency Communications
Data revised: July 30, 2012

Address Map Sheet: 7



Address Increment: 50 ft.
Coordinate System: State Plane

Odd: Right \ Even: Left
Datum: NAD 1983

0 500 1,000 1,500 2,000 2,500 Feet

Scale: 1:4,500
1 inch = 375 feet

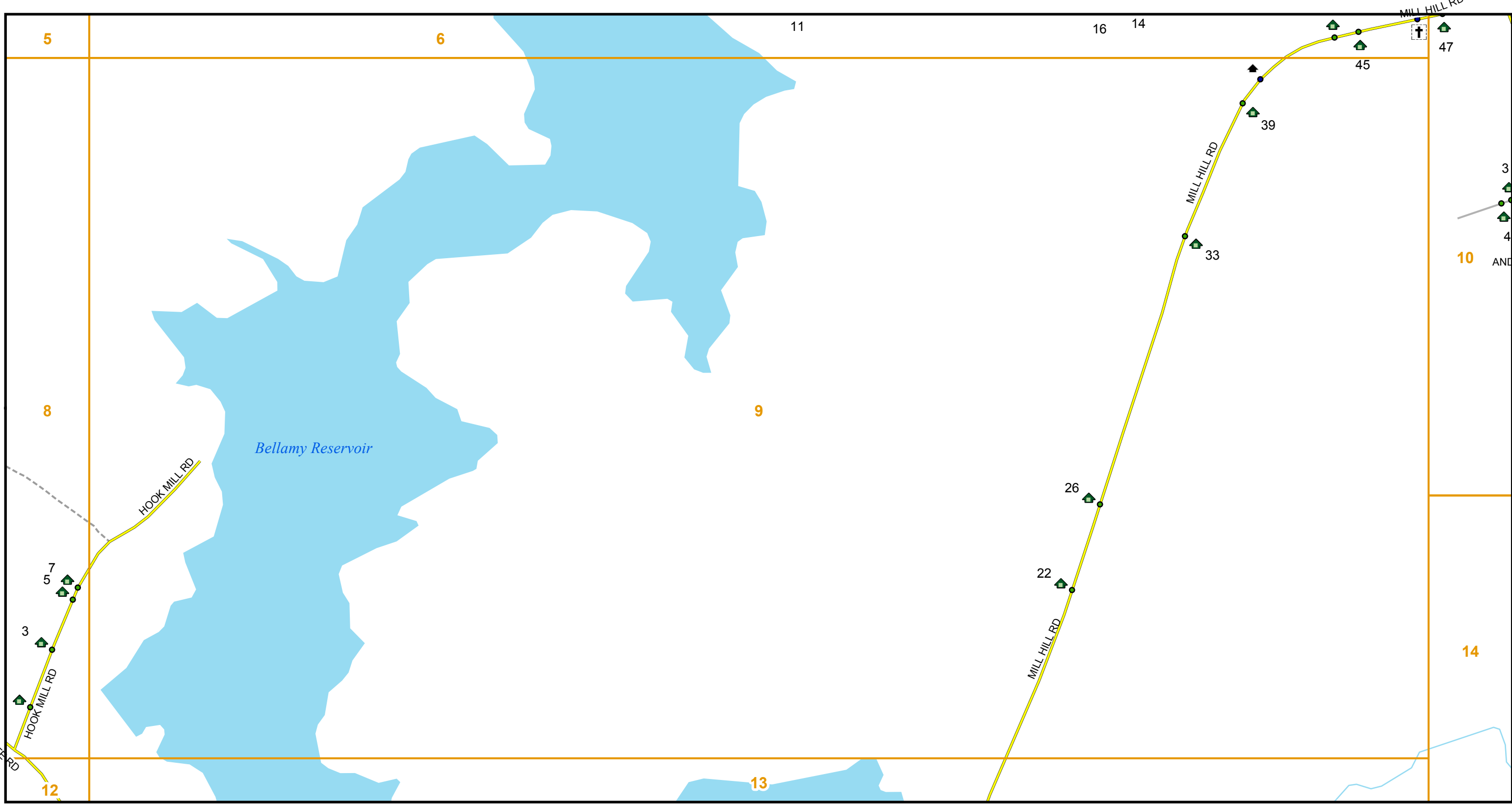
Map Grid	School	Fire Dept	Landmark GPS	Helipad	Trailhead	Subject Town	Divided Hwy	Public Road	Trail
Access GPS	Church	Police Dept	Hydrant	Rest Area	Backcountry	Other Town	NH Route	Private Road	Forest Road
Residence	Campground	Payphone	Recreation Area	Bridge	Mtn-Peak	Footprint	US Route	Driveway	Railroad
Multi Residence	Hospital	Phone Box	Boat Launch	Outbuilding	River	Airport Runway	Mile Marker	Limited Road	Walkway
Business	Ambulance	Cell Tower	Tower	Gate	Lake/Pond	Boundary Discrepancy	County Boundary	Other Road	
Multi Business	Government	Airport	Entrance	Cemetery				Unclassed Road	

Madbury, NH

Enhanced 9-1-1 Addressing System

Prepared by: Bureau of Emergency Communications
Data revised: July 30, 2012

Address Map Sheet: 8



Address Increment: 50 ft.
Coordinate System: State Plane

Odd: Right \ Even: Left
Datum: NAD 1983

0 500 1,000 1,500 2,000 2,500 Feet

Scale: 1:4,500
1 inch = 375 feet

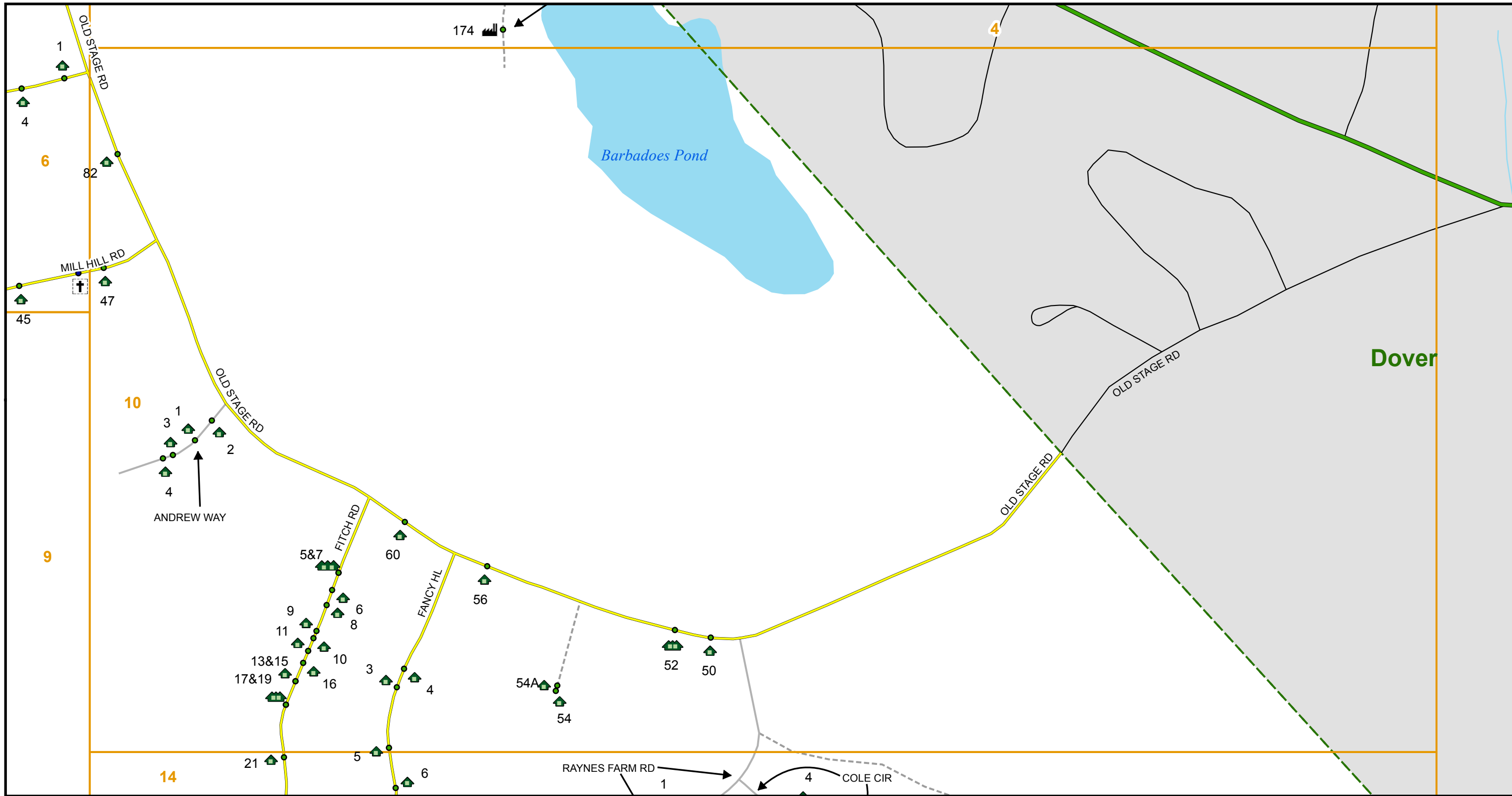
Map Grid	School	Fire Dept	Landmark GPS	Helipad	Trailhead	Subject Town	Divided Hwy	Public Road	Trail
Access GPS	Church	Police Dept	Hydrant	Rest Area	Backcountry	Other Town	NH Route	Private Road	Forest Road
Residence	Campground	Payphone	Recreation Area	Bridge	Mtn-Peak	Footprint	US Route	Driveway	Railroad
Multi Residence	Hospital	Phone Box	Boat Launch	Outbuilding	River	Airport Runway	Mile Marker	Limited Road	Walkway
Business	Ambulance	Cell Tower	Tower	Gate	Lake/Pond	Boundary Discrepancy	County Boundary	Other Road	
Multi Business	Government	Airport	Entrance	Cemetery				Unclassed Road	

Madbury, NH

Enhanced 9-1-1 Addressing System

Prepared by: Bureau of Emergency Communications
Data revised: July 30, 2012

Address Map Sheet: 9



Address Increment: 50 ft.
Coordinate System: State Plane

Odd: Right \ Even: Left
Datum: NAD 1983

0 500 1,000 1,500 2,000 2,500 Feet

Scale: 1:4,500
1 inch = 375 feet

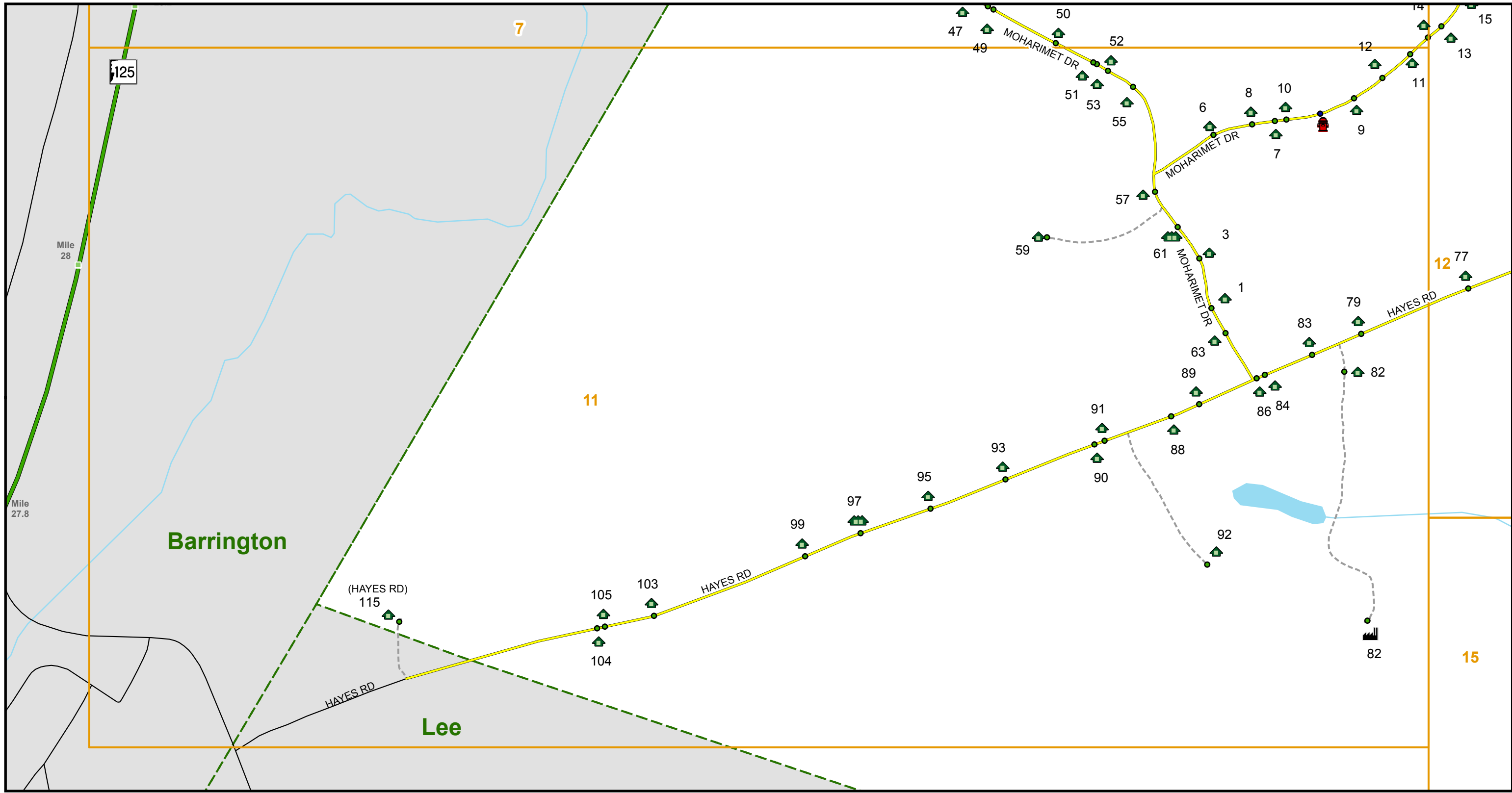
<ul style="list-style-type: none"> Map Grid Access GPS Residence Multi Residence Business Multi Business 	<ul style="list-style-type: none"> School Church Campground Hospital Ambulance Government 	<ul style="list-style-type: none"> Fire Dept Police Dept Payphone Phone Box Cell Tower Airport 	<ul style="list-style-type: none"> Landmark GPS Hydrant Recreation Area Boat Launch Tower Entrance 	<ul style="list-style-type: none"> Helipad Rest Area Bridge Outbuilding Gate Cemetery 	<ul style="list-style-type: none"> Trailhead Backcountry Mtn-Peak River Lake/Pond 	<ul style="list-style-type: none"> Subject Town Other Town Footprint Airport Runway Boundary Discrepancy 	<ul style="list-style-type: none"> Divided Hwy NH Route US Route Mile Marker County Boundary 	<ul style="list-style-type: none"> Public Road Private Road Driveway Limited Road Other Road Unclassed Road 	<ul style="list-style-type: none"> Trail Forest Road Railroad Walkway
--	---	--	--	---	---	--	--	---	---

Madbury, NH

Enhanced 9-1-1 Addressing System

Prepared by: Bureau of Emergency Communications
Data revised: July 30, 2012

Address Map Sheet: 10



Address Increment: 50 ft.
Coordinate System: State Plane

Odd: Right \ Even: Left
Datum: NAD 1983

0 500 1,000 1,500 2,000 2,500 Feet

Scale: 1:4,500
1 inch = 375 feet

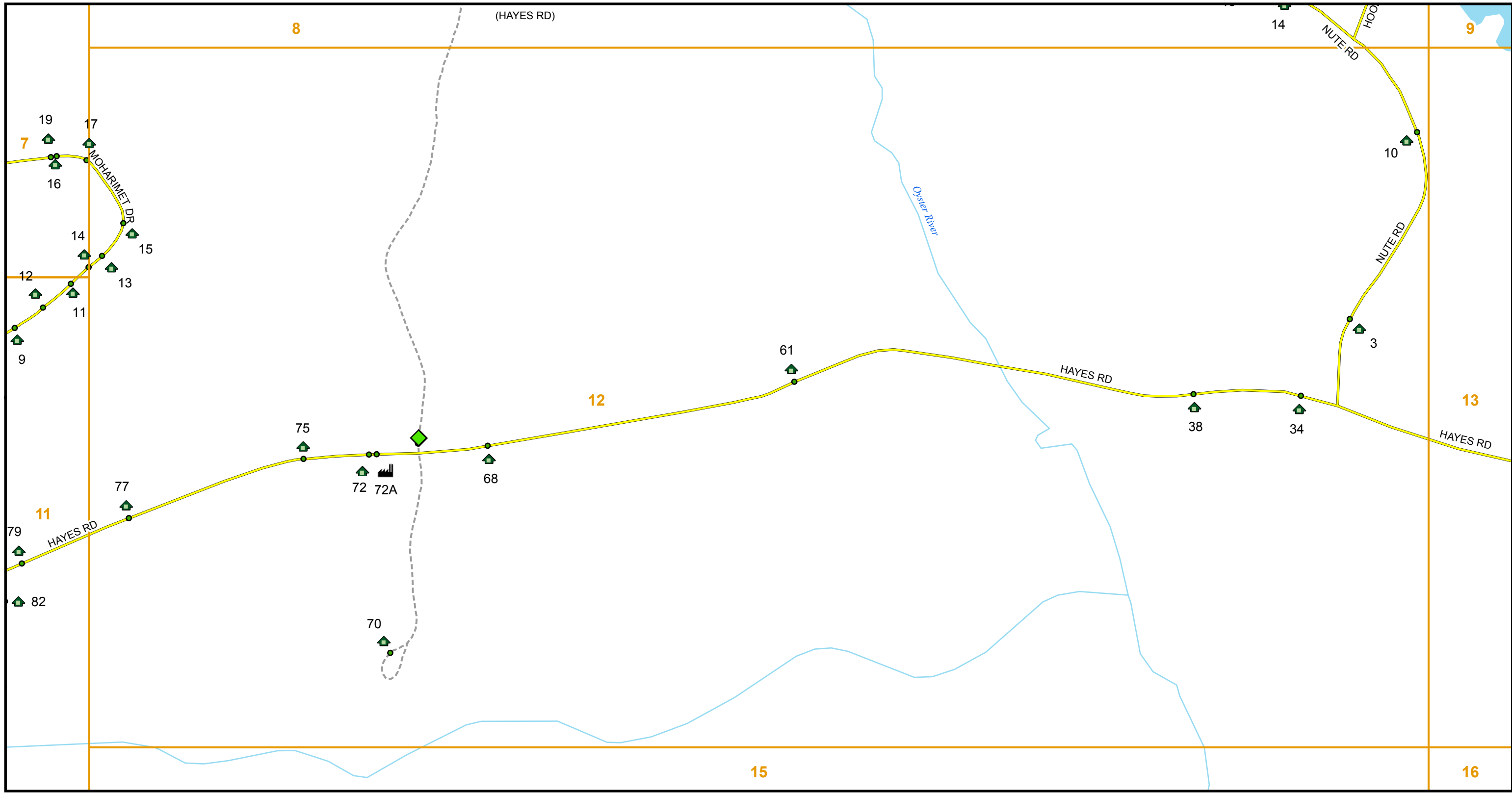
Map Grid	School	Fire Dept	Landmark GPS	Helipad	Trailhead	Subject Town	Divided Hwy	Public Road	Trail
Access GPS	Church	Police Dept	Hydrant	Rest Area	Backcountry	Other Town	NH Route	Private Road	Forest Road
Residence	Campground	Payphone	Recreation Area	Bridge	Mtn-Peak	Footprint	US Route	Driveway	Railroad
Multi Residence	Hospital	Phone Box	Boat Launch	Outbuilding	River	Airport Runway	Mile Marker	Limited Road	Walkway
Business	Ambulance	Cell Tower	Tower	Gate	Lake/Pond	Boundary Discrepancy	County Boundary	Other Road	
Multi Business	Government	Airport	Entrance	Cemetery				Unclassed Road	

Madbury, NH

Enhanced 9-1-1 Addressing System

Prepared by: Bureau of Emergency Communications
Data revised: July 30, 2012

Address Map Sheet: 11



Address Increment: 50 ft.
Coordinate System: State Plane

Odd: Right \ Even: Left
Datum: NAD 1983

0 500 1,000 1,500 2,000 2,500 Feet

Scale: 1:4,500
1 inch = 375 feet

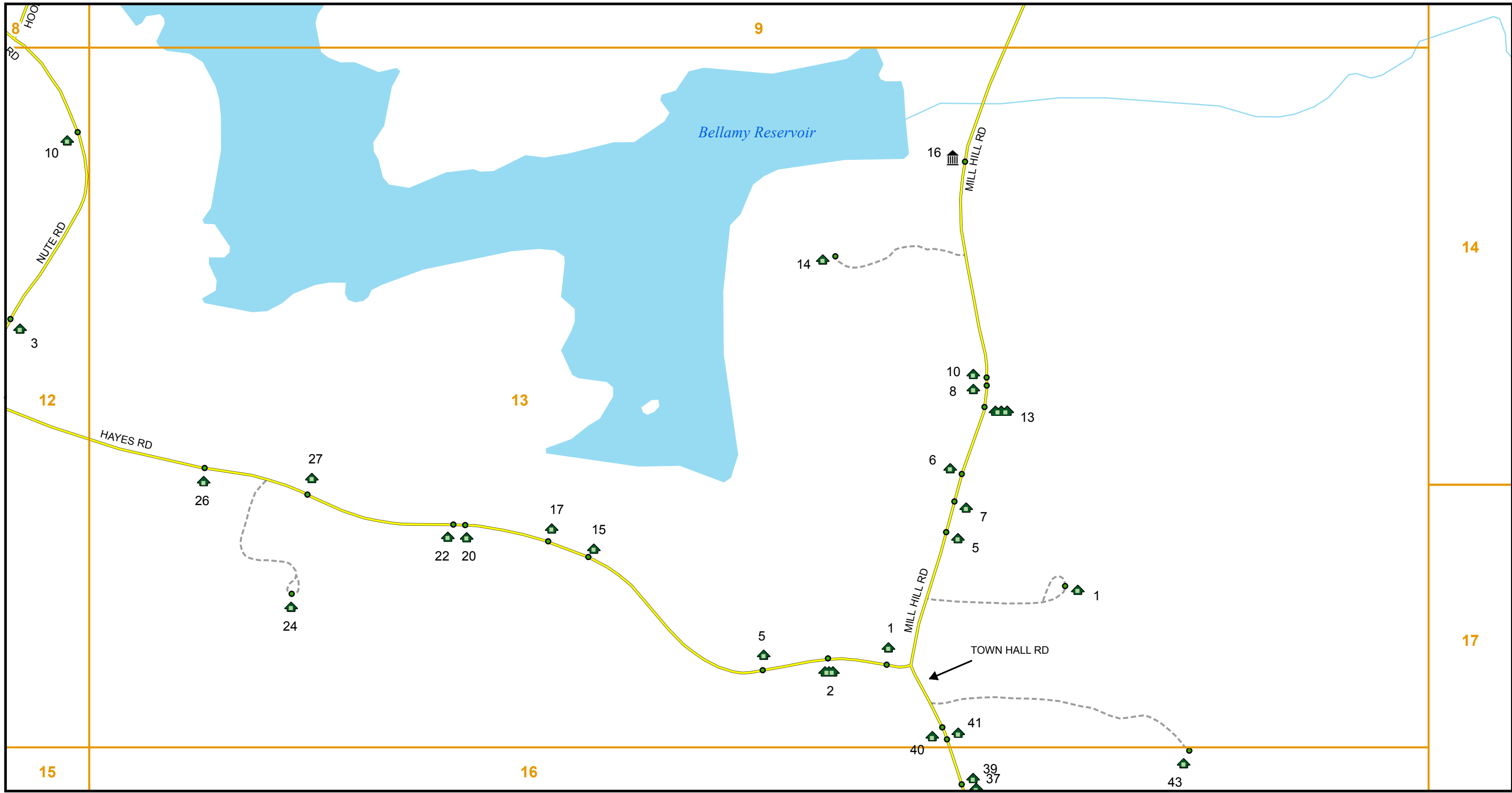
Map Grid	School	Fire Dept	Landmark GPS	Helipad	Trailhead	Subject Town	Divided Hwy	Public Road	Trail
Access GPS	Church	Police Dept	Hydrant	Rest Area	Backcountry	Other Town	NH Route	Private Road	Forest Road
Residence	Campground	Payphone	Recreation Area	Bridge	Mtn-Peak	Footprint	US Route	Driveway	Railroad
Multi Residence	Hospital	Phone Box	Boat Launch	Outbuilding	River	Airport Runway	Mile Marker	Limited Road	Walkway
Business	Ambulance	Cell Tower	Tower	Gate	Lake/Pond	Boundary Discrepancy	County Boundary	Other Road	
Multi Business	Government	Airport	Entrance	Cemetery				Unclassed Road	

Madbury, NH

Enhanced 9-1-1 Addressing System

Prepared by: Bureau of Emergency Communications
Data revised: July 30, 2012

Address Map Sheet: 12



Address Increment: 50 ft.
Coordinate System: State Plane

Odd: Right \ Even: Left
Datum: NAD 1983

0 500 1,000 1,500 2,000 2,500 Feet

Scale: 1:4,500
1 inch = 375 feet

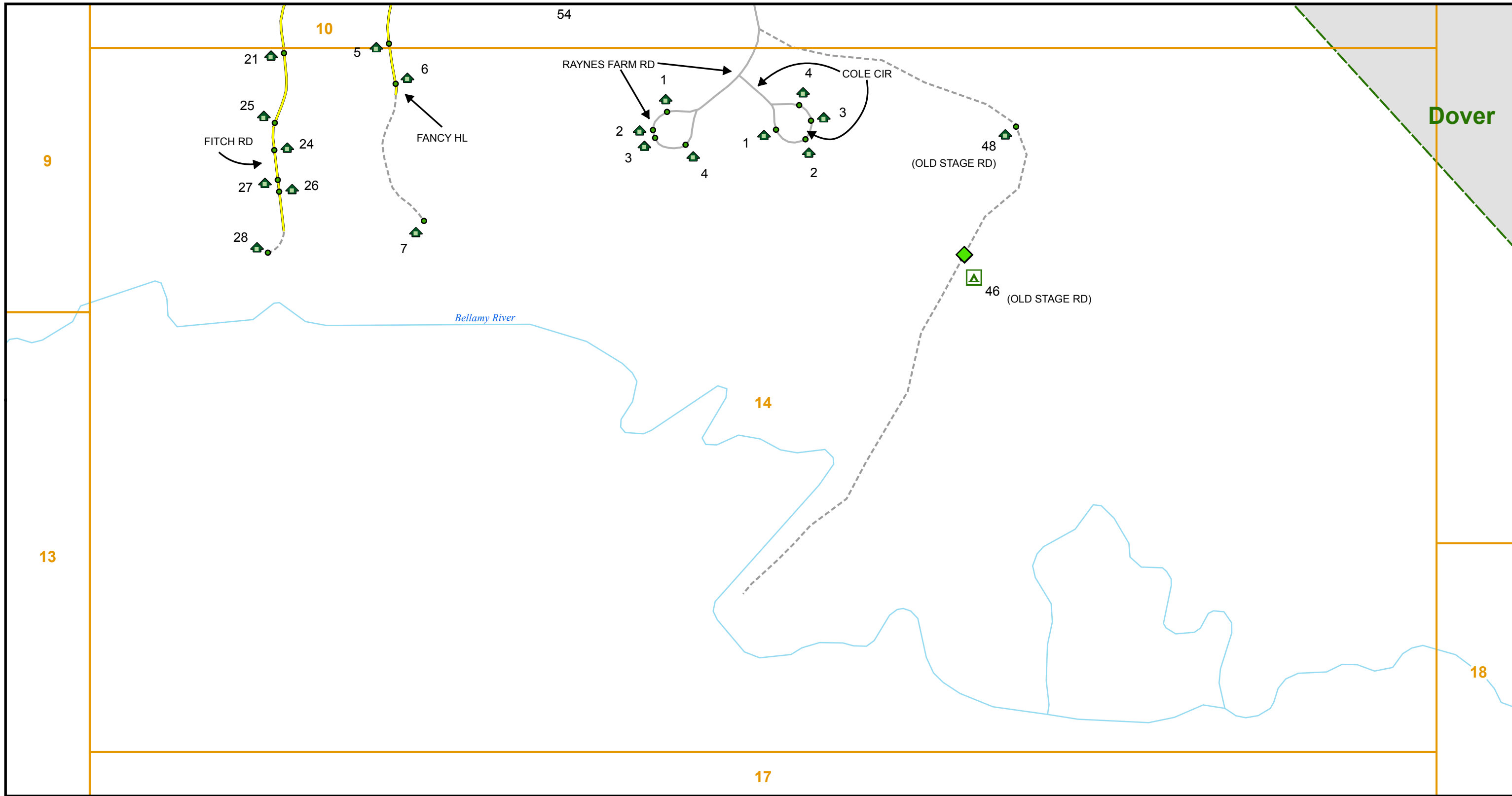
Map Grid	School	Fire Dept	Landmark GPS	Helipad	Trailhead	Subject Town	Divided Hwy	Public Road	Trail
Access GPS	Church	Police Dept	Hydrant	Rest Area	Backcountry	Other Town	NH Route	Private Road	Forest Road
Residence	Campground	Payphone	Recreation Area	Bridge	Mtn-Peak	Footprint	US Route	Driveway	Railroad
Multi Residence	Hospital	Phone Box	Boat Launch	Outbuilding	River	Airport Runway	Mile Marker	Limited Road	Walkway
Business	Ambulance	Cell Tower	Tower	Gate	Lake/Pond	Boundary Discrepancy	County Boundary	Other Road	
Multi Business	Government	Airport	Entrance	Cemetery				Unclassed Road	

Madbury, NH

Enhanced 9-1-1 Addressing System

Prepared by: Bureau of Emergency Communications
Data revised: July 30, 2012

Address Map Sheet: 13



Address Increment: 50 ft.
Coordinate System: State Plane

Odd: Right \ Even: Left
Datum: NAD 1983

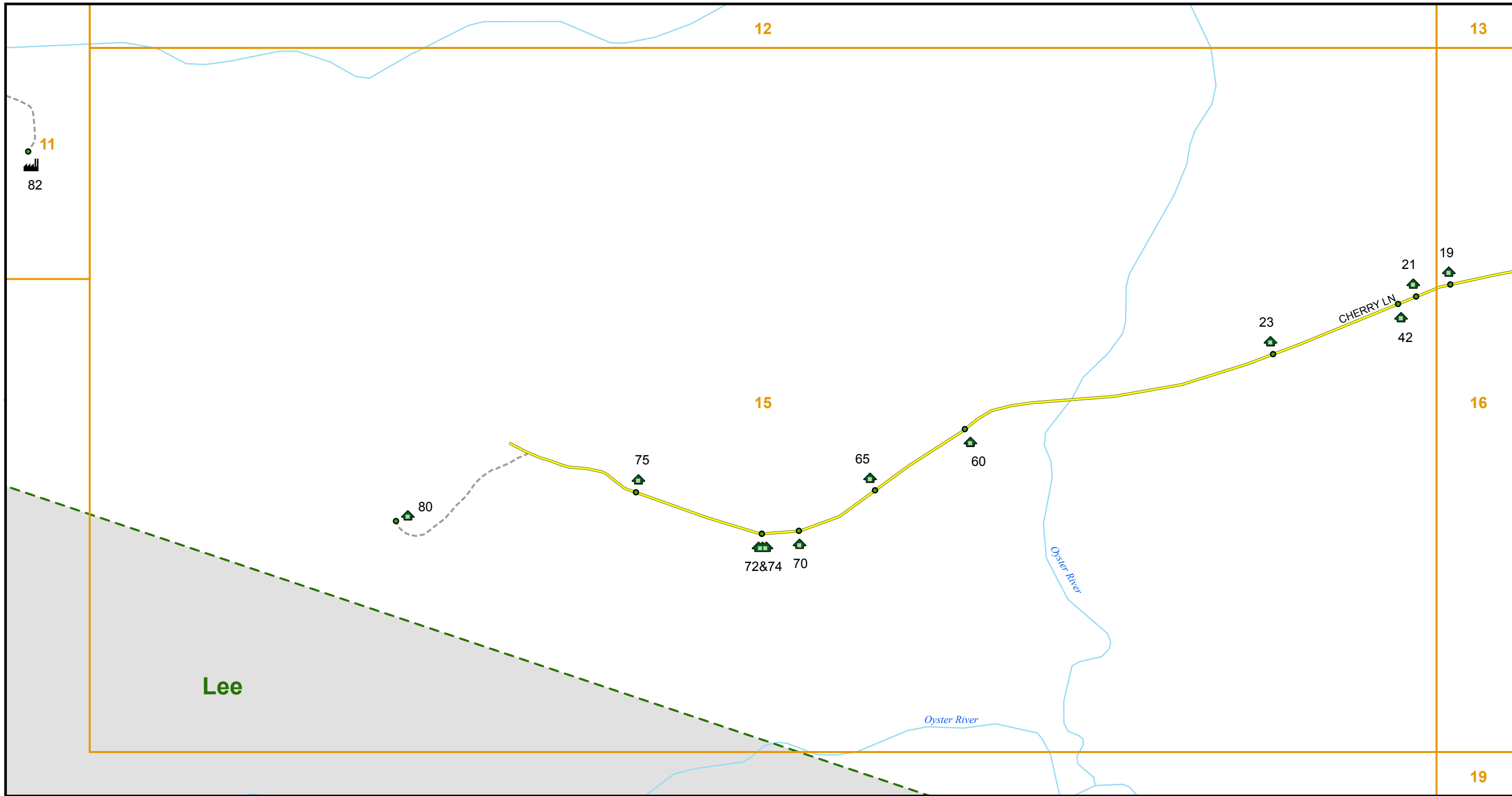
0 500 1,000 1,500 2,000 2,500 Feet

Scale: 1:4,500
1 inch = 375 feet

Map Grid	School	Fire Dept	Landmark GPS	Helipad	Trailhead	Subject Town	Divided Hwy	Public Road	Trail
Access GPS	Church	Police Dept	Hydrant	Rest Area	Backcountry	Other Town	NH Route	Private Road	Forest Road
Residence	Campground	Payphone	Recreation Area	Bridge	Mtn-Peak	Footprint	US Route	Driveway	Railroad
Multi Residence	Hospital	Phone Box	Boat Launch	Outbuilding	River	Airport Runway	Mile Marker	Limited Road	Walkway
Business	Ambulance	Cell Tower	Tower	Gate	Lake/Pond	Boundary Discrepancy	County Boundary	Other Road	
Multi Business	Government	Airport	Entrance	Cemetery				Unclassed Road	

Madbury, NH
Enhanced 9-1-1 Addressing System
Prepared by: Bureau of Emergency Communications
Data revised: July 30, 2012

Address Map Sheet: 14



Address Increment: 50 ft.
Coordinate System: State Plane

Odd: Right \ Even: Left
Datum: NAD 1983

0 500 1,000 1,500 2,000 2,500 Feet

Scale: 1:4,500
1 inch = 375 feet

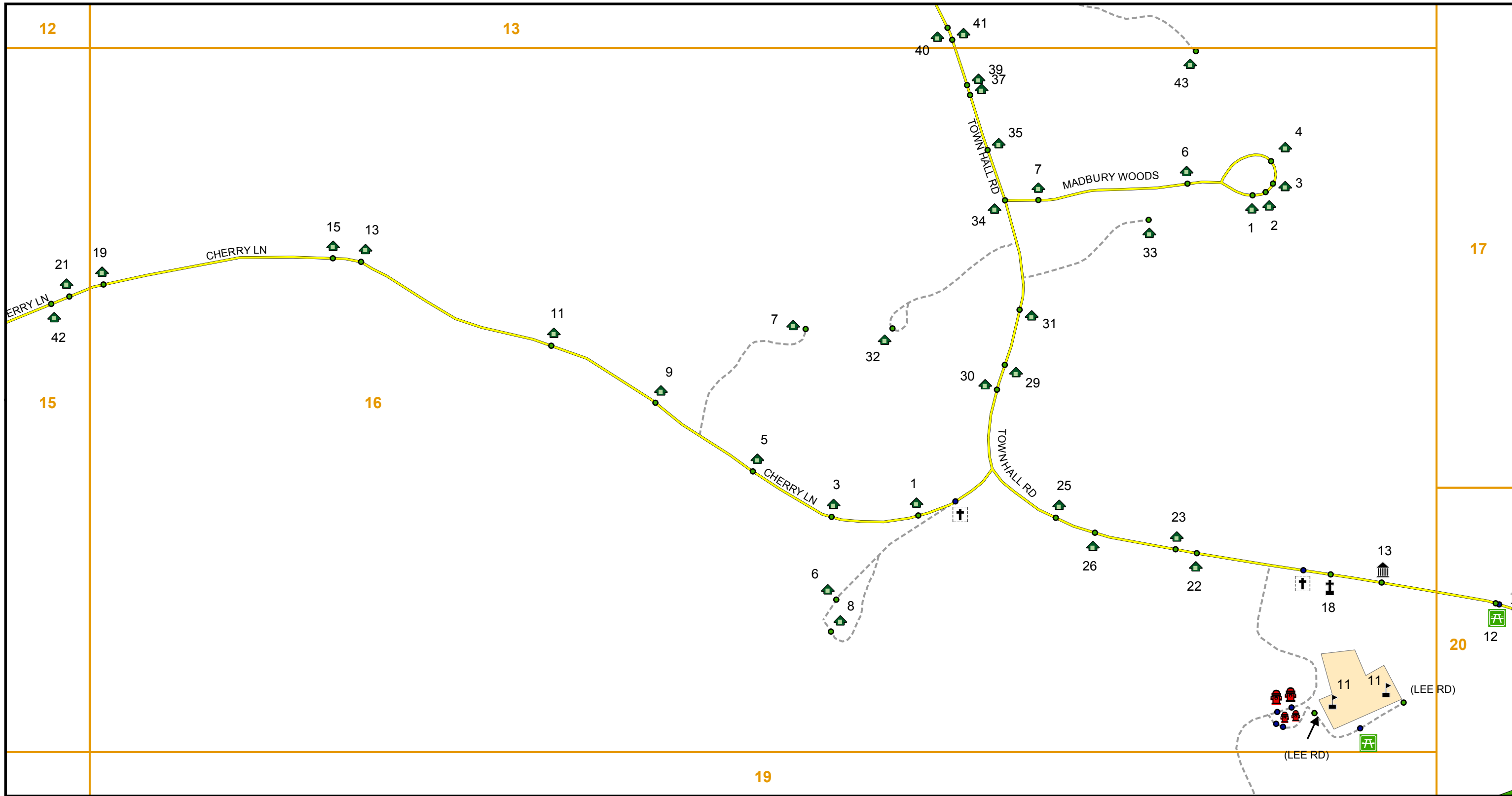
Map Grid	School	Fire Dept	Landmark GPS	Helipad	Trailhead	Subject Town	Divided Hwy	Public Road	Trail
Access GPS	Church	Police Dept	Hydrant	Rest Area	Backcountry	Other Town	NH Route	Private Road	Forest Road
Residence	Campground	Payphone	Recreation Area	Bridge	Mtn-Peak	Footprint	US Route	Driveway	Railroad
Multi Residence	Hospital	Phone Box	Boat Launch	Outbuilding	River	Airport Runway	Mile Marker	Limited Road	Walkway
Business	Ambulance	Cell Tower	Tower	Gate	Lake/Pond	Boundary Discrepancy	County Boundary	Other Road	
Multi Business	Government	Airport	Entrance	Cemetery				Unclassed Road	

Madbury, NH

Enhanced 9-1-1 Addressing System

Prepared by: Bureau of Emergency Communications
Data revised: July 30, 2012

Address Map Sheet: 15



Address Increment: 50 ft.
Coordinate System: State Plane

Odd: Right \ Even: Left
Datum: NAD 1983

0 500 1,000 1,500 2,000 2,500 Feet

Scale: 1:4,500
1 inch = 375 feet

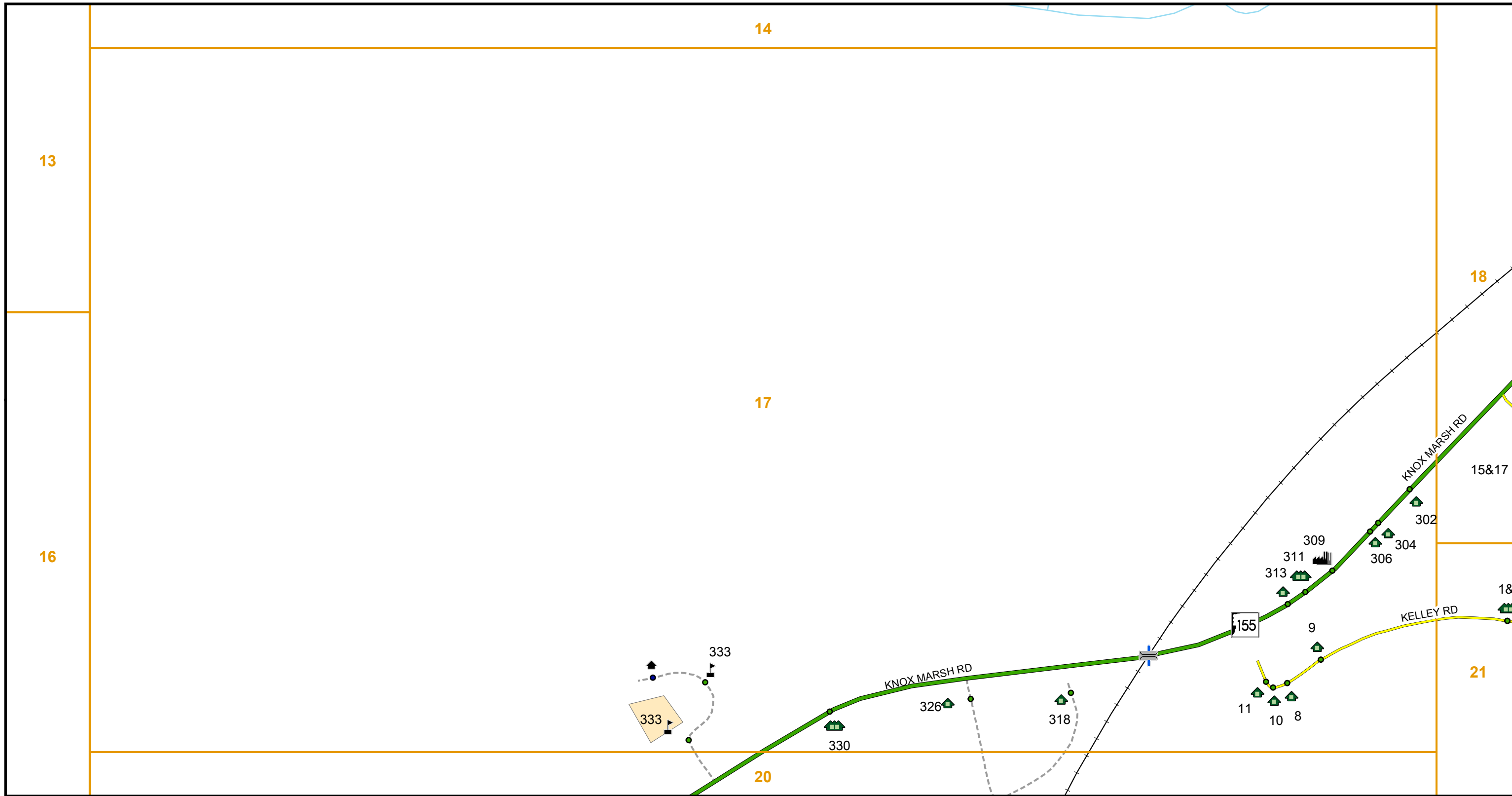
Map Grid	School	Fire Dept	Landmark GPS	Helipad	Trailhead	Subject Town	Divided Hwy	Public Road	Trail
Access GPS	Church	Police Dept	Hydrant	Rest Area	Backcountry	Other Town	NH Route	Private Road	Forest Road
Residence	Campground	Payphone	Recreation Area	Bridge	Mtn-Peak	Footprint	US Route	Driveway	Railroad
Multi Residence	Hospital	Phone Box	Boat Launch	Outbuilding	River	Airport Runway	Mile Marker	Limited Road	Walkway
Business	Ambulance	Cell Tower	Tower	Gate	Lake/Pond	Boundary Discrepancy	County Boundary	Other Road	
Multi Business	Government	Airport	Entrance	Cemetery				Unclassed Road	

Madbury, NH

Enhanced 9-1-1 Addressing System

Prepared by: Bureau of Emergency Communications
Data revised: July 30, 2012

Address Map Sheet: 16



Address Increment: 50 ft.
Coordinate System: State Plane

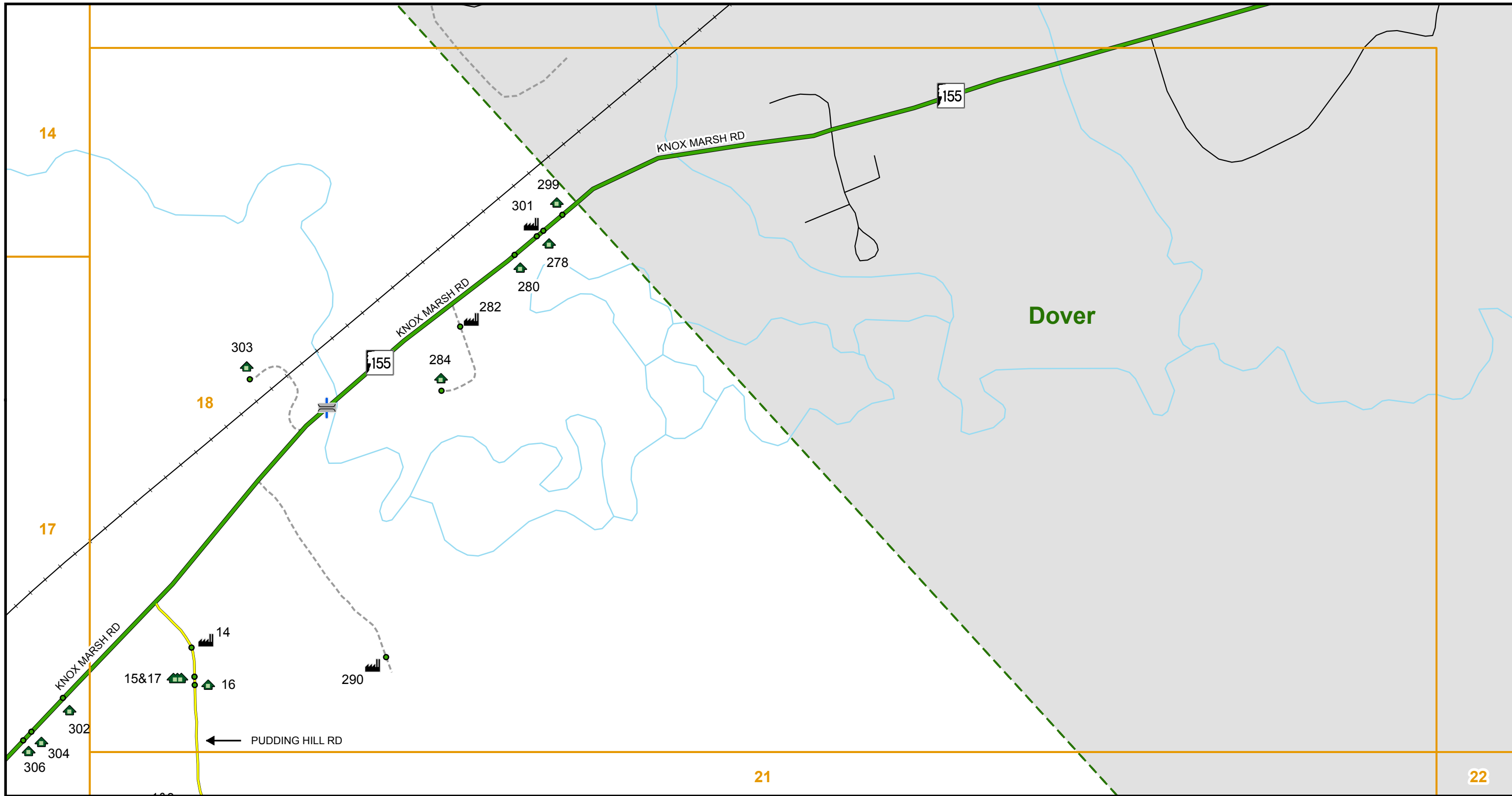
Odd: Right \ Even: Left
Datum: NAD 1983

Scale: 1:4,500
1 inch = 375 feet

Map Grid	School	Fire Dept	Landmark GPS	Helipad	Trailhead	Subject Town	Divided Hwy	Public Road	Trail
Access GPS	Church	Police Dept	Hydrant	Rest Area	Backcountry	Other Town	NH Route	Private Road	Forest Road
Residence	Campground	Payphone	Recreation Area	Bridge	Mtn-Peak	Footprint	US Route	Driveway	Railroad
Multi Residence	Hospital	Phone Box	Boat Launch	Outbuilding	River	Airport Runway	Mile Marker	Limited Road	Walkway
Business	Ambulance	Cell Tower	Tower	Gate	Lake/Pond	Boundary Discrepancy	County Boundary	Other Road	Unclassed Road
Multi Business	Government	Airport	Entrance	Cemetery					

Madbury, NH
Enhanced 9-1-1 Addressing System
Prepared by: Bureau of Emergency Communications
Data revised: July 30, 2012

Address Map Sheet: 17



Address Increment: 50 ft.
Coordinate System: State Plane

Odd: Right \ Even: Left
Datum: NAD 1983

0 500 1,000 1,500 2,000 2,500 Feet

Scale: 1:4,500
1 inch = 375 feet

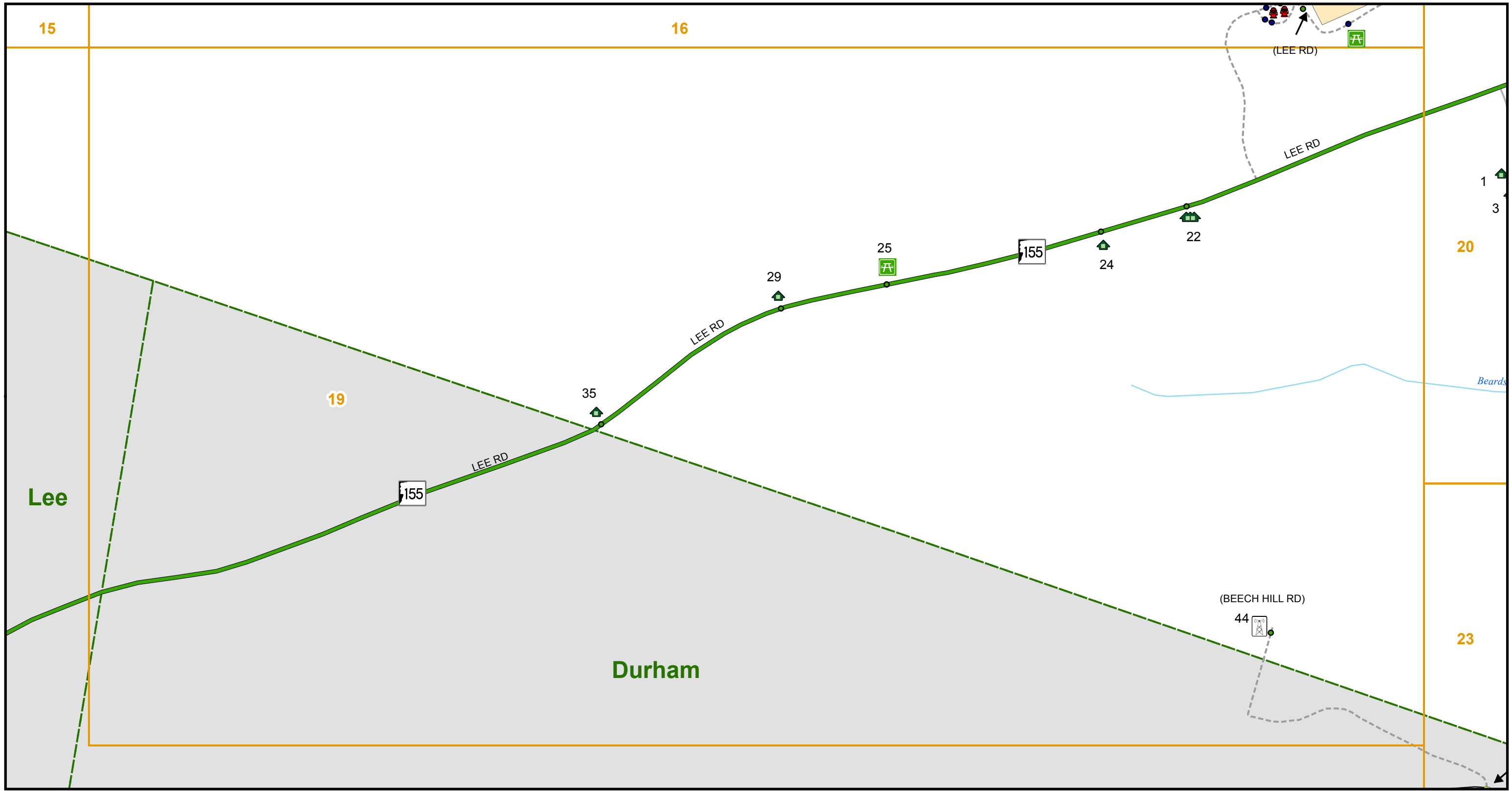
Map Grid	School	Fire Dept	Landmark GPS	Helipad	Trailhead	Subject Town	Divided Hwy	Public Road	Trail
Access GPS	Church	Police Dept	Hydrant	Rest Area	Backcountry	Other Town	NH Route	Private Road	Forest Road
Residence	Campground	Payphone	Recreation Area	Bridge	Mtn-Peak	Footprint	US Route	Driveway	Railroad
Multi Residence	Hospital	Phone Box	Boat Launch	Outbuilding	River	Airport Runway	Mile Marker	Limited Road	Walkway
Business	Ambulance	Cell Tower	Tower	Gate	Lake/Pond	Boundary Discrepancy	County Boundary	Other Road	Unclassed Road
Multi Business	Government	Airport	Entrance	Cemetery					

Madbury, NH

Enhanced 9-1-1 Addressing System

Prepared by: Bureau of Emergency Communications
Data revised: July 30, 2012

Address Map Sheet: 18



Address Increment: 50 ft.
Coordinate System: State Plane

Odd: Right \ Even: Left
Datum: NAD 1983

0 500 1,000 1,500 2,000 2,500 Feet

Scale: 1:4,500
1 inch = 375 feet

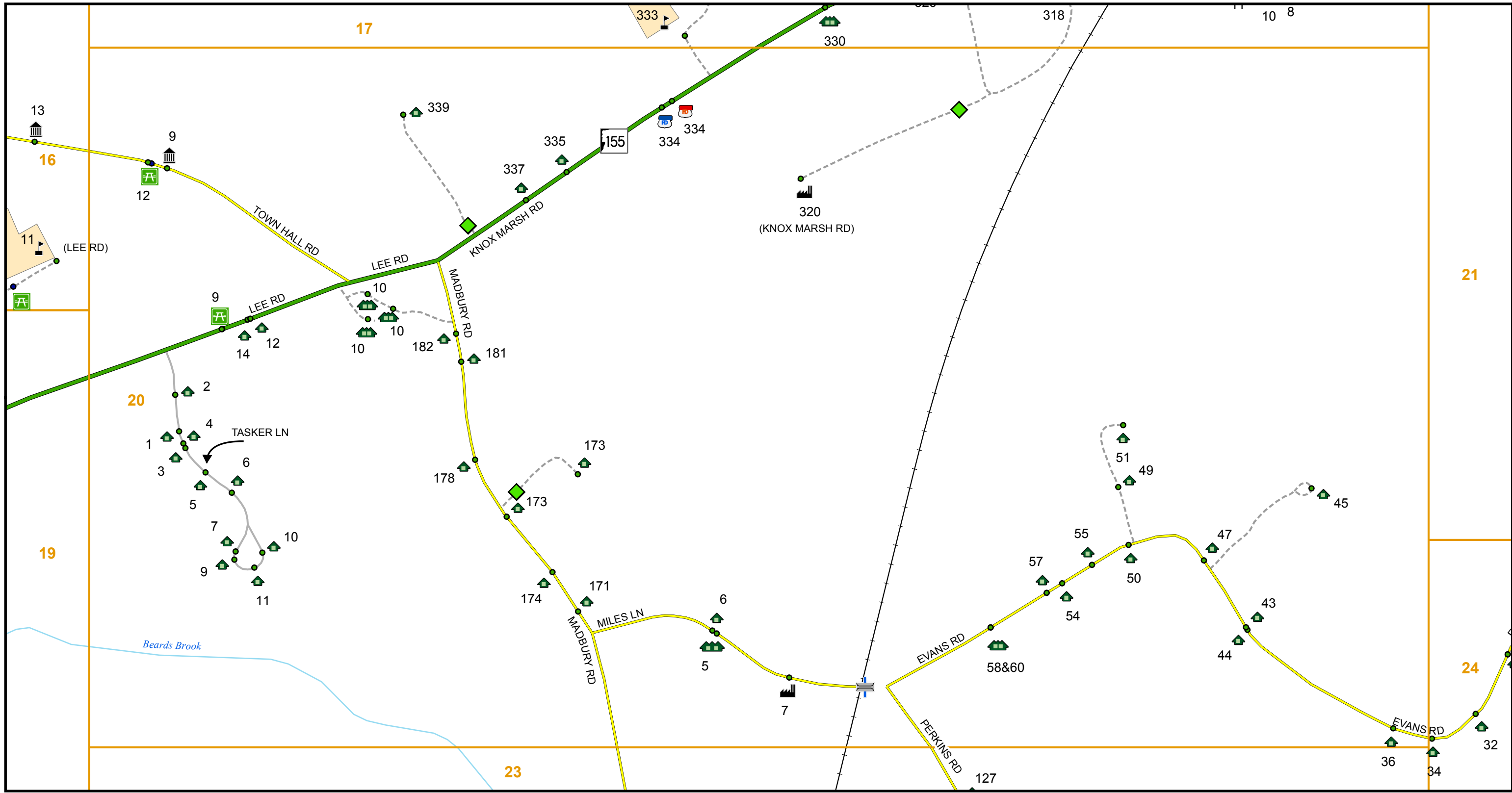
Map Grid	School	Fire Dept	Landmark GPS	Helipad	Trailhead	Subject Town	Divided Hwy	Public Road	Trail
Access GPS	Church	Police Dept	Hydrant	Rest Area	Backcountry	Other Town	NH Route	Private Road	Forest Road
Residence	Campground	Payphone	Recreation Area	Bridge	Mtn-Peak	Footprint	US Route	Driveway	Railroad
Multi Residence	Hospital	Phone Box	Boat Launch	Outbuilding	River	Airport Runway	Mile Marker	Limited Road	Walkway
Business	Ambulance	Cell Tower	Tower	Gate	Lake/Pond	Boundary Discrepancy	County Boundary	Other Road	
Multi Business	Government	Airport	Entrance	Cemetery				Unclassed Road	

Madbury, NH

Enhanced 9-1-1 Addressing System

Prepared by: Bureau of Emergency Communications
Data revised: July 30, 2012

Address Map Sheet: 19



Address Increment: 50 ft.
Coordinate System: State Plane

Odd: Right \ Even: Left
Datum: NAD 1983

0 500 1,000 1,500 2,000 2,500 Feet

Scale: 1:4,500
1 inch = 375 feet

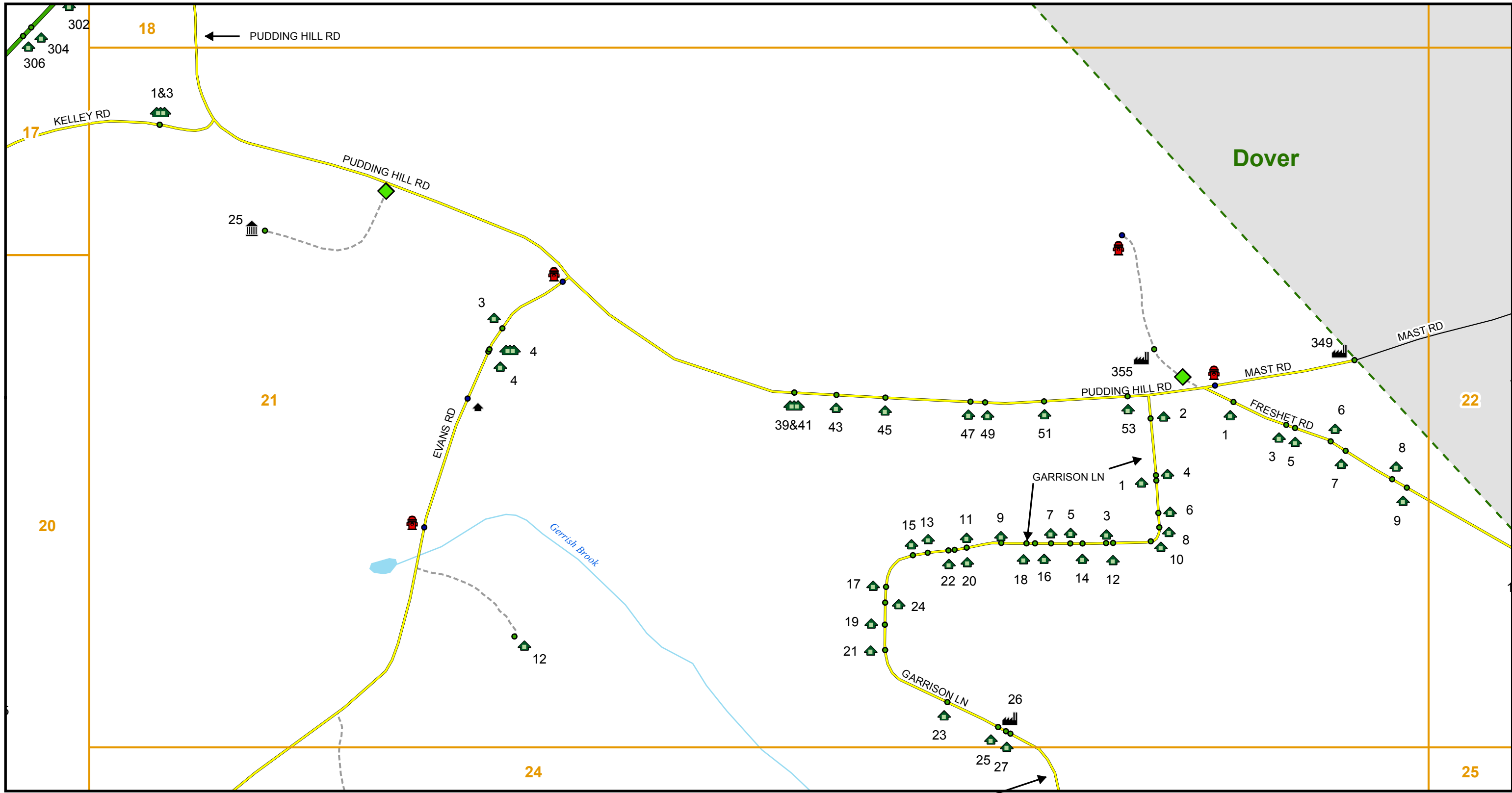
Map Grid	School	Fire Dept	Landmark GPS	Helipad	Trailhead	Subject Town	Divided Hwy	Public Road	Trail
Access GPS	Church	Police Dept	Hydrant	Rest Area	Backcountry	Other Town	NH Route	Private Road	Forest Road
Residence	Campground	Payphone	Recreation Area	Bridge	Mtn-Peak	Footprint	US Route	Driveway	Railroad
Multi Residence	Hospital	Phone Box	Boat Launch	Outbuilding	River	Airport Runway	Mile Marker	Limited Road	Walkway
Business	Ambulance	Cell Tower	Tower	Gate	Lake/Pond	Boundary Discrepancy	County Boundary	Other Road	
Multi Business	Government	Airport	Entrance	Cemetery				Unclassed Road	

Madbury, NH

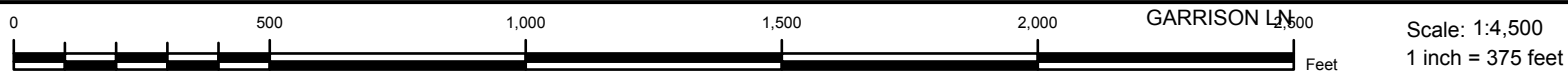
Enhanced 9-1-1 Addressing System

Prepared by: Bureau of Emergency Communications
Data revised: July 30, 2012

Address Map Sheet: 20



Address Increment: 50 ft.
 Coordinate System: State Plane
 Datum: NAD 1983



Scale: 1:4,500
 1 inch = 375 feet

Map Grid	School	Fire Dept	Landmark GPS	Helipad	Trailhead	Subject Town	Divided Hwy	Public Road	Trail
Access GPS	Church	Police Dept	Hydrant	Rest Area	Backcountry	Other Town	NH Route	Private Road	Forest Road
Residence	Campground	Payphone	Recreation Area	Bridge	Mtn-Peak	Footprint	US Route	Driveway	Railroad
Multi Residence	Hospital	Phone Box	Boat Launch	Outbuilding	River	Airport Runway	Mile Marker	Limited Road	Walkway
Business	Ambulance	Cell Tower	Tower	Gate	Lake/Pond	Boundary Discrepancy	County Boundary	Other Road	
Multi Business	Government	Airport	Entrance	Cemetery				Unclassed Road	

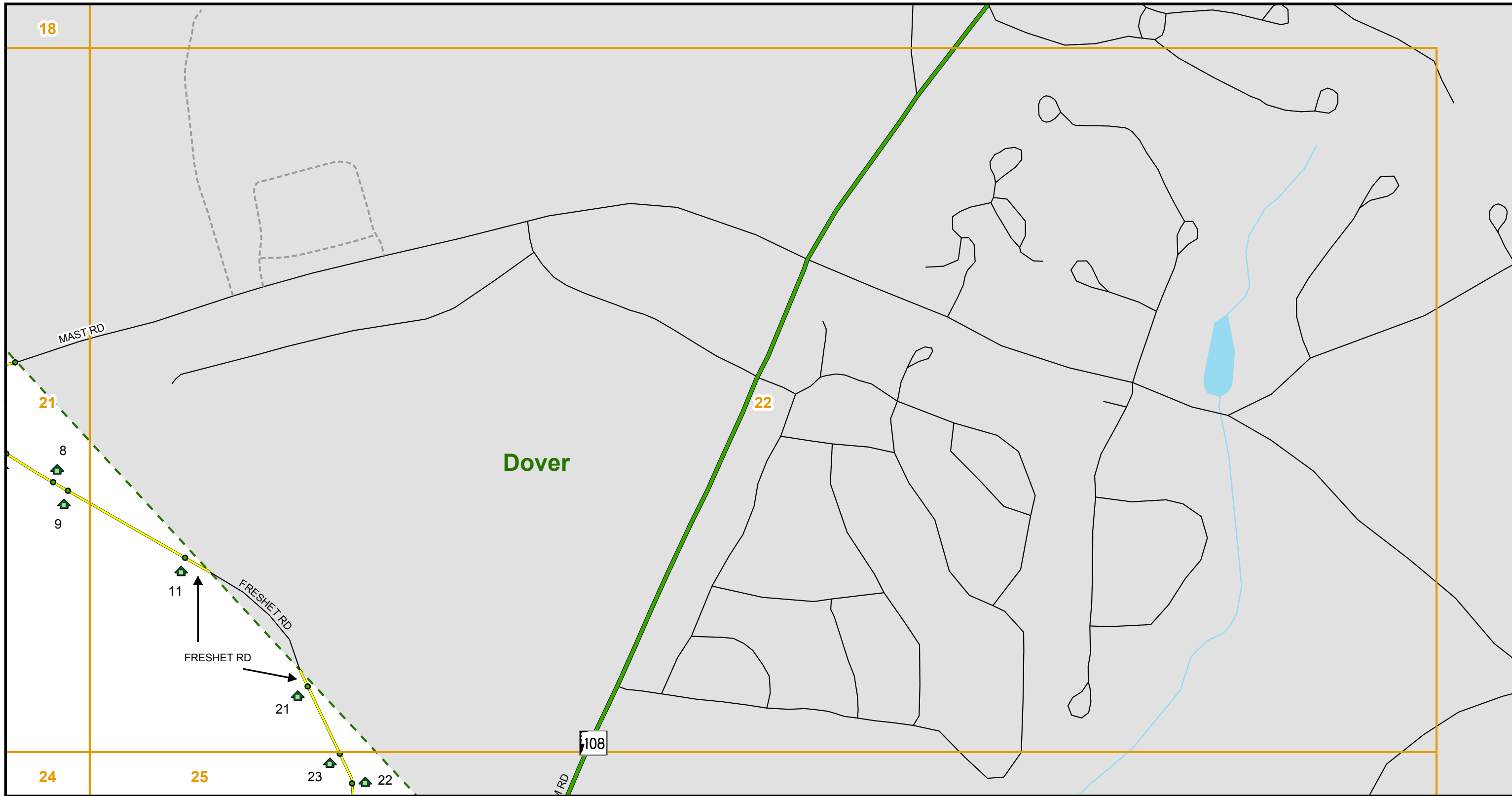


Madbury, NH

Enhanced 9-1-1 Addressing System

Prepared by: Bureau of Emergency Communications
 Data revised: July 30, 2012

Address Map Sheet: 21



Address Increment: 50 ft.
Coordinate System: State Plane

Odd: Right \ Even: Left
Datum: NAD 1983

0 500 1,000 1,500 2,000 2,500 Feet

Scale: 1:4,500
1 inch = 375 feet

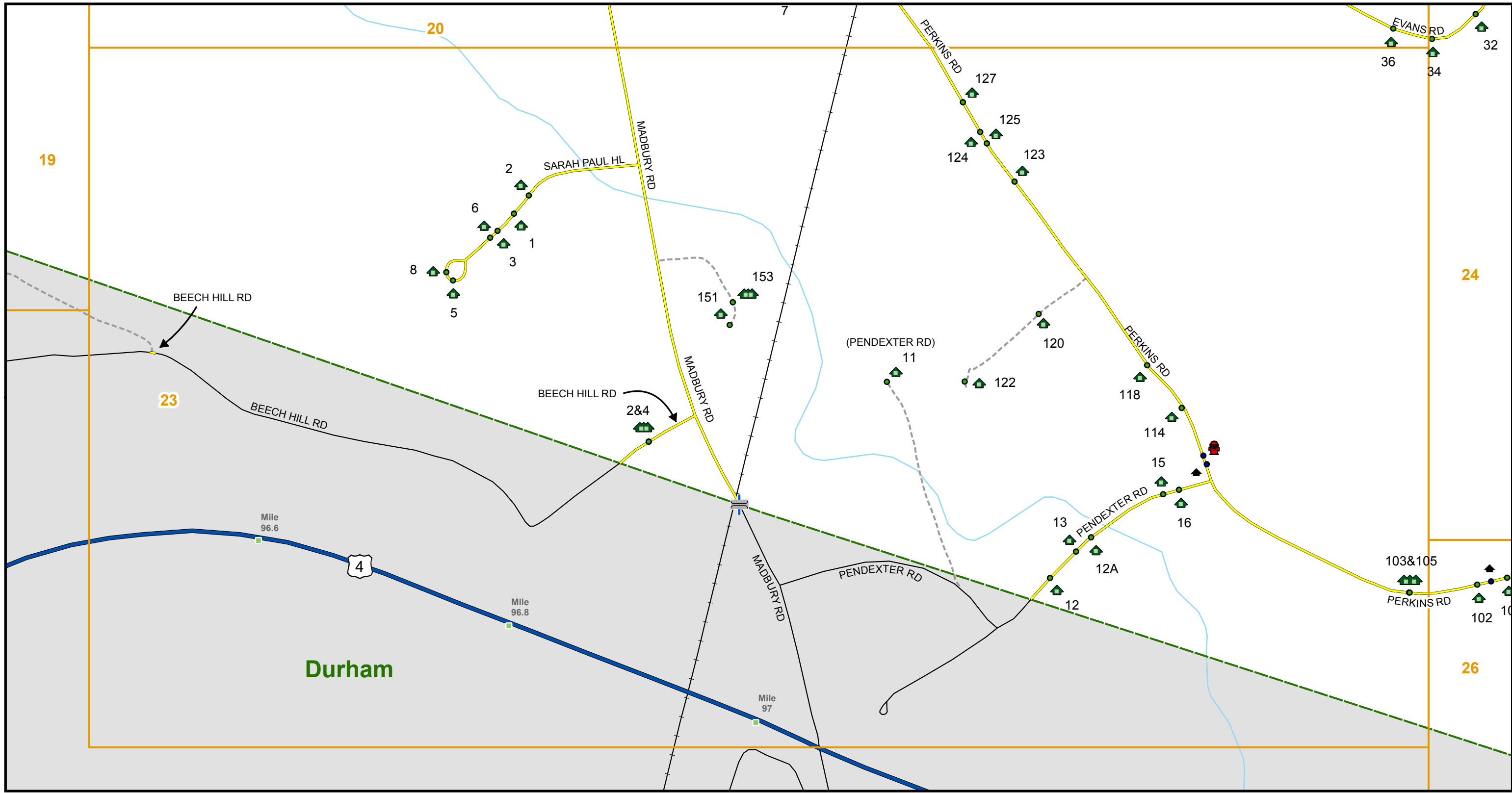
Map Grid	School	Fire Dept	Landmark GPS	Helipad	Trailhead	Subject Town	Divided Hwy	Public Road	Trail
Access GPS	Church	Police Dept	Hydrant	Rest Area	Backcountry	Other Town	NH Route	Private Road	Forest Road
Residence	Campground	Payphone	Recreation Area	Bridge	Mtn-Peak	Footprint	US Route	Driveway	Railroad
Multi Residence	Hospital	Phone Box	Boat Launch	Outbuilding	River	Airport Runway	Mile Marker	Limited Road	Walkway
Business	Ambulance	Cell Tower	Tower	Gate	Lake/Pond	Boundary Discrepancy	County Boundary	Other Road	
Multi Business	Government	Airport	Entrance	Cemetery				Unclassed Road	

Madbury, NH

Enhanced 9-1-1 Addressing System

Prepared by: Bureau of Emergency Communications
Data revised: July 30, 2012

Address Map Sheet: 22



Address Increment: 50 ft.
Coordinate System: State Plane

Odd: Right \ Even: Left
Datum: NAD 1983

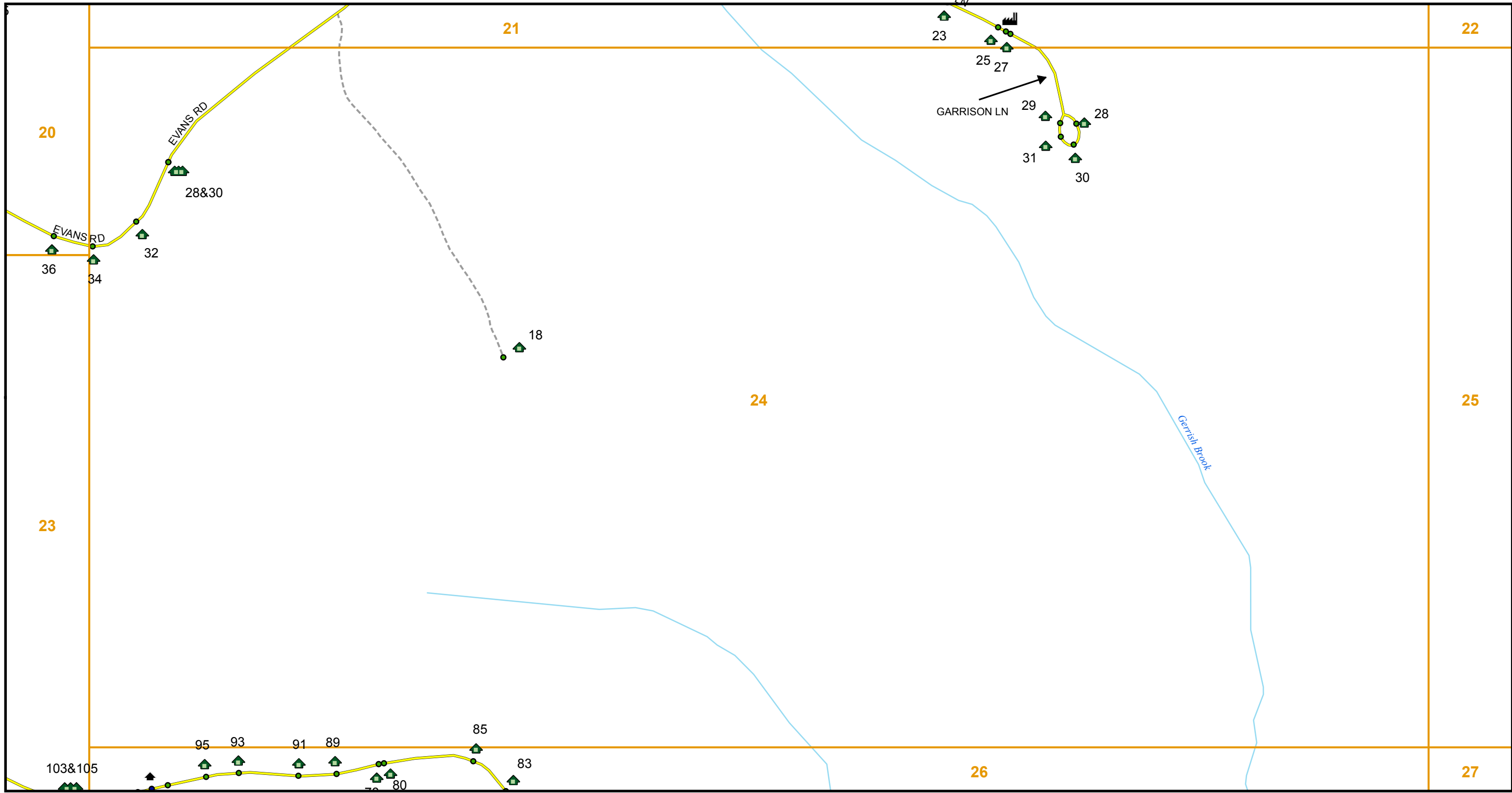
0 500 1,000 1,500 2,000 2,500 Feet

Scale: 1:4,500
1 inch = 375 feet

Map Grid	School	Fire Dept	Landmark GPS	Helipad	Trailhead	Subject Town	Divided Hwy	Public Road	Trail
Access GPS	Church	Police Dept	Hydrant	Rest Area	Backcountry	Other Town	NH Route	Private Road	Forest Road
Residence	Campground	Payphone	Recreation Area	Bridge	Mtn-Peak	Footprint	US Route	Driveway	Railroad
Multi Residence	Hospital	Phone Box	Boat Launch	Outbuilding	River	Airport Runway	Mile Marker	Limited Road	Walkway
Business	Ambulance	Cell Tower	Tower	Gate	Lake/Pond	Boundary Discrepancy	County Boundary	Other Road	
Multi Business	Government	Airport	Entrance	Cemetery				Unclassed Road	

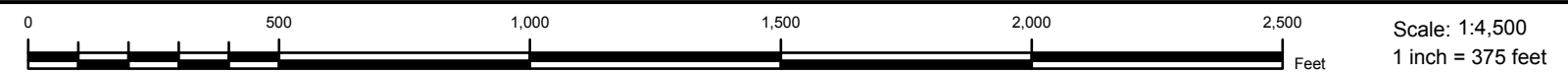
Madbury, NH
Enhanced 9-1-1 Addressing System
Prepared by: Bureau of Emergency Communications
Data revised: July 30, 2012

Address Map Sheet: 23



PERKINS RD
 Address Increment: 50 ft.
 Coordinate System: State Plane

Odd: Right \ Even: Left
 Datum: NAD 1983



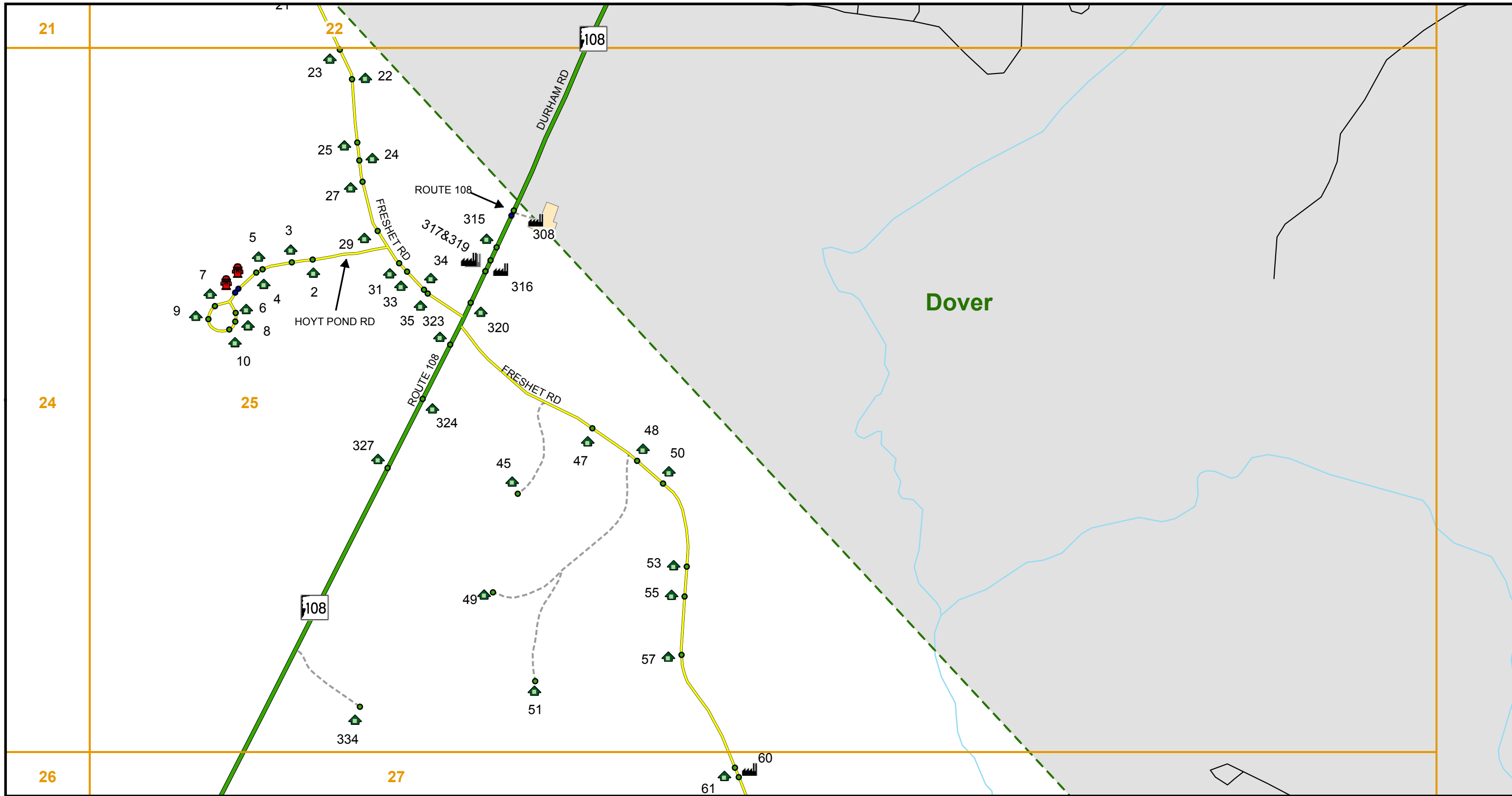
- | | | | | | | | | | |
|-----------------|------------|-------------|-----------------|-------------|-------------|----------------------|-----------------|--------------|----------------|
| Map Grid | School | Fire Dept | Landmark GPS | Helipad | Trailhead | Subject Town | Divided Hwy | Public Road | Trail |
| Access GPS | Church | Police Dept | Hydrant | Rest Area | Backcountry | Other Town | NH Route | Private Road | Forest Road |
| Residence | Campground | Payphone | Recreation Area | Bridge | Mtn-Peak | Footprint | US Route | Driveway | Railroad |
| Multi Residence | Hospital | Phone Box | Boat Launch | Outbuilding | River | Airport Runway | Mile Marker | Limited Road | Walkway |
| Business | Ambulance | Cell Tower | Tower | Gate | Lake/Pond | Boundary Discrepancy | County Boundary | Other Road | Unclassed Road |
| Multi Business | Government | Airport | Entrance | Cemetery | | | | | |

Madbury, NH

Enhanced 9-1-1 Addressing System

Prepared by: Bureau of Emergency Communications
 Data revised: July 30, 2012

Address Map
Sheet: 24



Address Increment: 50 ft.
Coordinate System: State Plane

Odd: Right \ Even: Left
Datum: NAD 1983

0 500 1,000 1,500 2,000 2,500 Feet
Scale: 1:4,500
1 inch = 375 feet

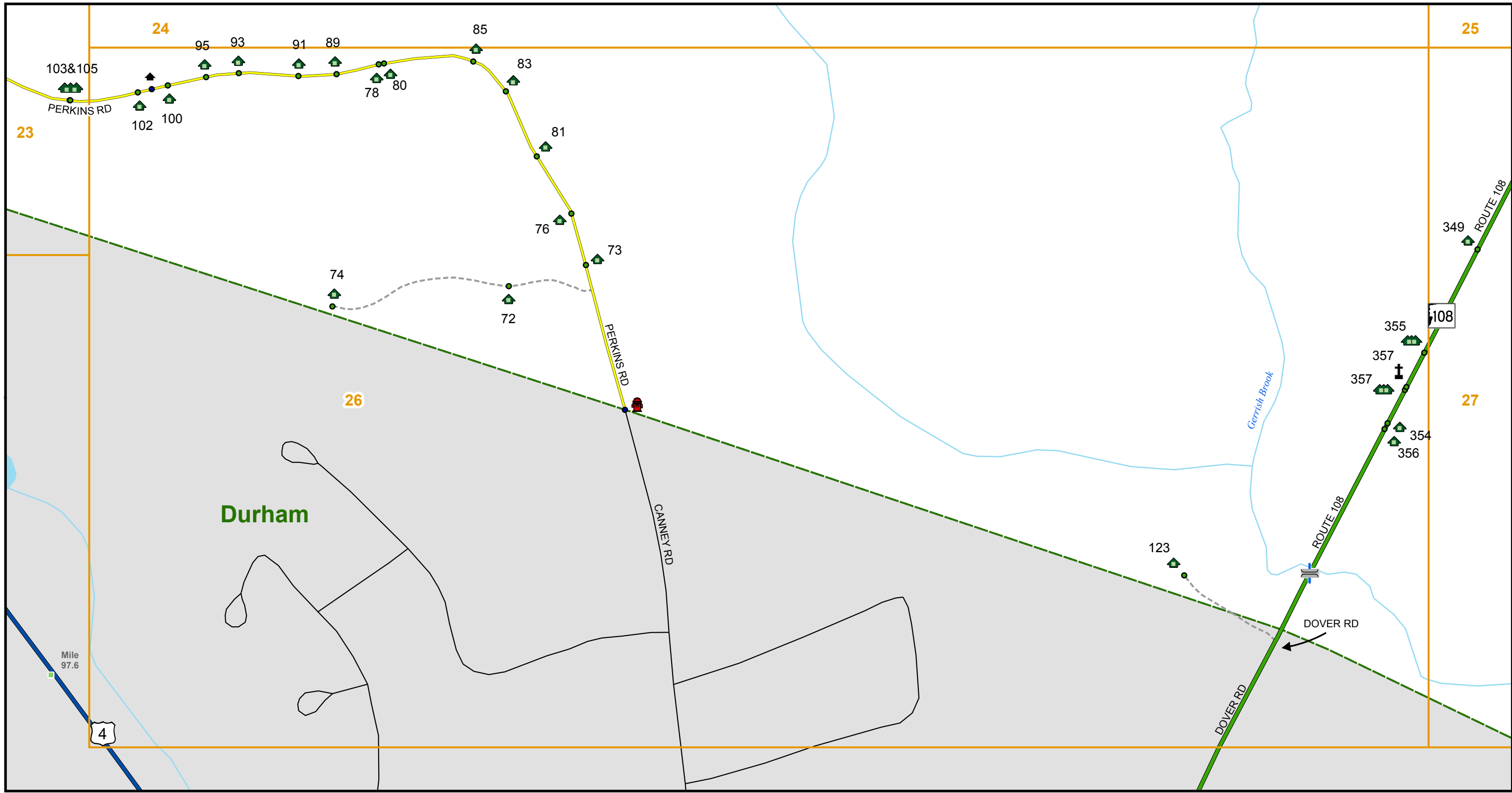
Map Grid	School	Fire Dept	Landmark GPS	Helipad	Trailhead	Subject Town	Divided Hwy	Public Road	Trail
Access GPS	Church	Police Dept	Hydrant	Rest Area	Backcountry	Other Town	NH Route	Private Road	Forest Road
Residence	Campground	Payphone	Recreation Area	Bridge	Mtn-Peak	Footprint	US Route	Driveway	Railroad
Multi Residence	Hospital	Phone Box	Boat Launch	Outbuilding	River	Airport Runway	Mile Marker	Limited Road	Walkway
Business	Ambulance	Cell Tower	Tower	Gate	Lake/Pond	Boundary Discrepancy	County Boundary	Other Road	Unclassed Road
Multi Business	Government	Airport	Entrance	Cemetery					

Madbury, NH

Enhanced 9-1-1 Addressing System

Prepared by: Bureau of Emergency Communications
Data revised: July 30, 2012

Address Map Sheet: 25



Address Increment: 50 ft.
Coordinate System: State Plane

Odd: Right \ Even: Left
Datum: NAD 1983

0 500 1,000 1,500 2,000 2,500 Feet

Scale: 1:4,500
1 inch = 375 feet

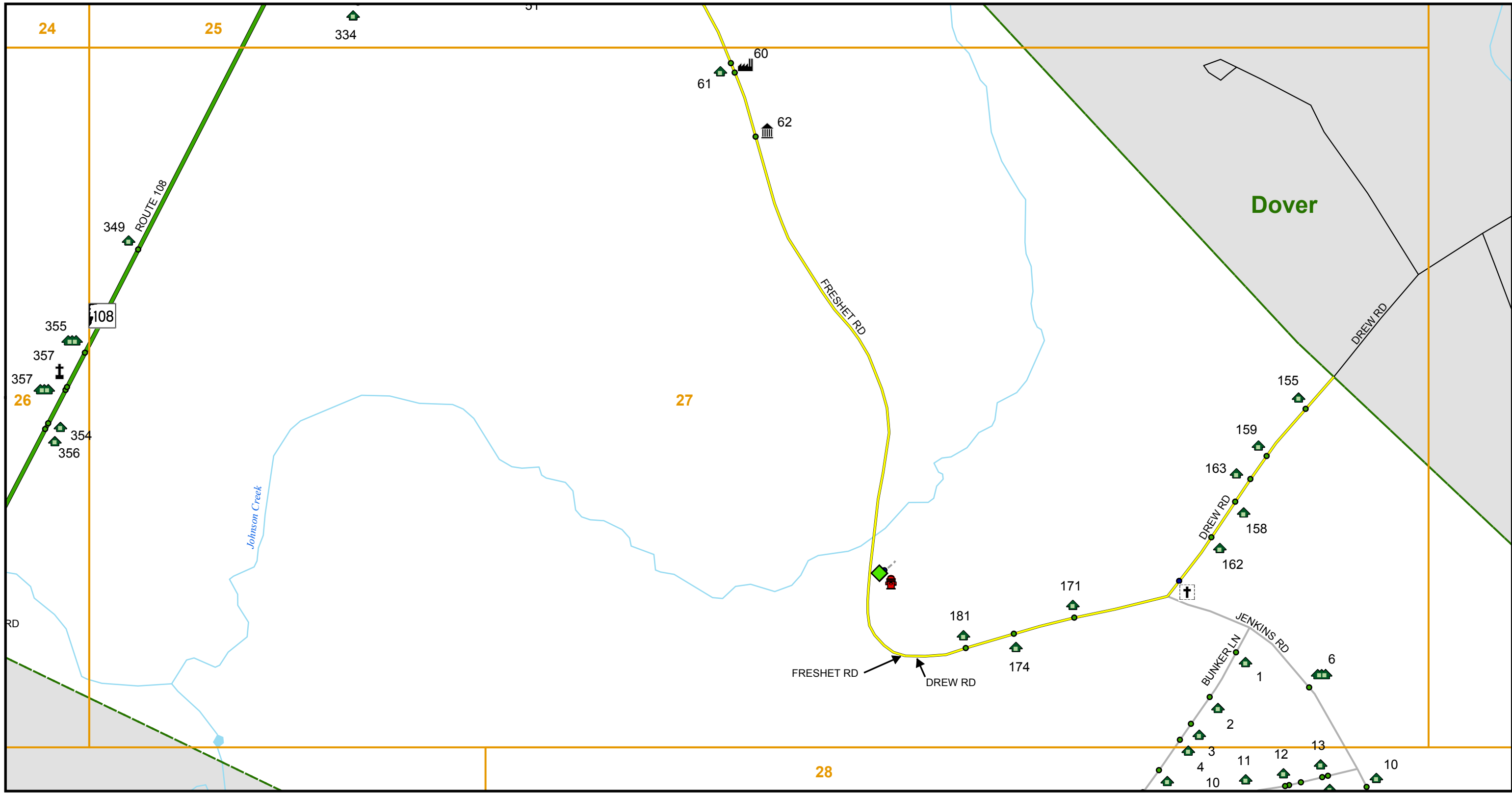
Map Grid	School	Fire Dept	Landmark GPS	Helipad	Trailhead	Subject Town	Divided Hwy	Public Road	Trail
Access GPS	Church	Police Dept	Hydrant	Rest Area	Backcountry	Other Town	NH Route	Private Road	Forest Road
Residence	Campground	Payphone	Recreation Area	Bridge	Mtn-Peak	Footprint	US Route	Driveway	Railroad
Multi Residence	Hospital	Phone Box	Boat Launch	Outbuilding	River	Airport Runway	Mile Marker	Limited Road	Walkway
Business	Ambulance	Cell Tower	Tower	Gate	Lake/Pond	Boundary Discrepancy	County Boundary	Other Road	
Multi Business	Government	Airport	Entrance	Cemetery				Unclassed Road	

Madbury, NH

Enhanced 9-1-1 Addressing System

Prepared by: Bureau of Emergency Communications
Data revised: July 30, 2012

Address Map Sheet: 26



Address Increment: 50 ft.
Coordinate System: State Plane

Odd: Right \ Even: Left
Datum: NAD 1983

0 500 1,000 1,500 2,000 2,500 Feet

Scale: 1:4,500
1 inch = 375 feet

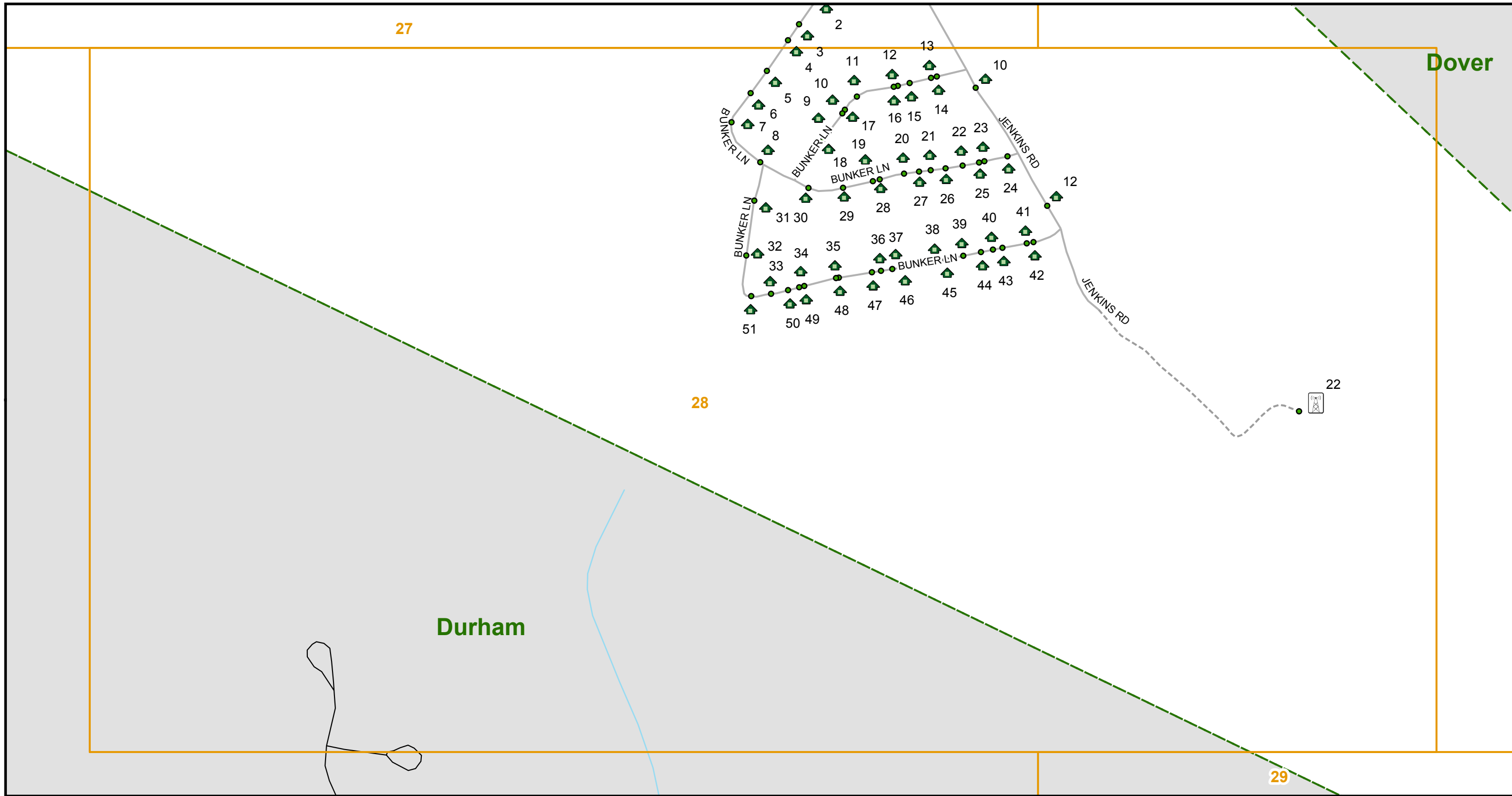
Map Grid	School	Fire Dept	Landmark GPS	Helipad	Trailhead	Subject Town	Divided Hwy	Public Road	Trail
Access GPS	Church	Police Dept	Hydrant	Rest Area	Backcountry	Other Town	NH Route	Private Road	Forest Road
Residence	Campground	Payphone	Recreation Area	Bridge	Mtn-Peak	Footprint	US Route	Driveway	Railroad
Multi Residence	Hospital	Phone Box	Boat Launch	Outbuilding	River	Airport Runway	Mile Marker	Limited Road	Walkway
Business	Ambulance	Cell Tower	Tower	Gate	Lake/Pond	Boundary Discrepancy	County Boundary	Other Road	
Multi Business	Government	Airport	Entrance	Cemetery				Unclassed Road	

Madbury, NH

Enhanced 9-1-1 Addressing System

Prepared by: Bureau of Emergency Communications
Data revised: July 30, 2012

Address Map Sheet: 27



Address Increment: 50 ft.
Coordinate System: State Plane

Odd: Right \ Even: Left
Datum: NAD 1983

0 500 1,000 1,500 2,000 2,500 Feet

Scale: 1:4,500
1 inch = 375 feet

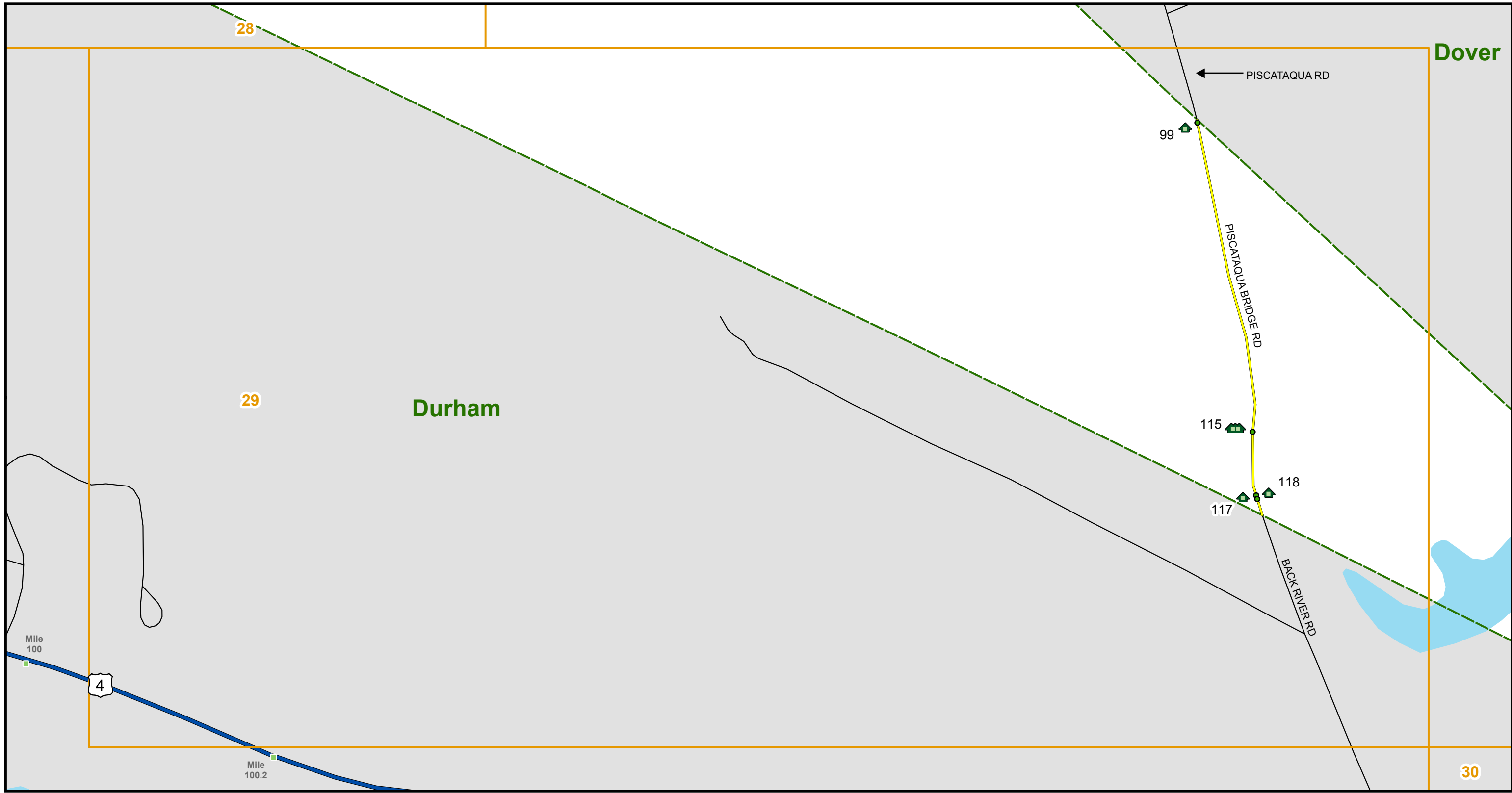
Map Grid	School	Fire Dept	Landmark GPS	Helipad	Trailhead	Subject Town	Divided Hwy	Public Road	Trail
Access GPS	Church	Police Dept	Hydrant	Rest Area	Backcountry	Other Town	NH Route	Private Road	Forest Road
Residence	Campground	Payphone	Recreation Area	Bridge	Mtn-Peak	Footprint	US Route	Driveway	Railroad
Multi Residence	Hospital	Phone Box	Boat Launch	Outbuilding	River	Airport Runway	Mile Marker	Limited Road	Walkway
Business	Ambulance	Cell Tower	Tower	Gate	Lake/Pond	Boundary Discrepancy	County Boundary	Other Road	
Multi Business	Government	Airport	Entrance	Cemetery				Unclassed Road	

Madbury, NH

Enhanced 9-1-1 Addressing System

Prepared by: Bureau of Emergency Communications
Data revised: July 30, 2012

Address Map Sheet: 28



Address Increment: 50 ft.
Coordinate System: State Plane

Odd: Right \ Even: Left
Datum: NAD 1983

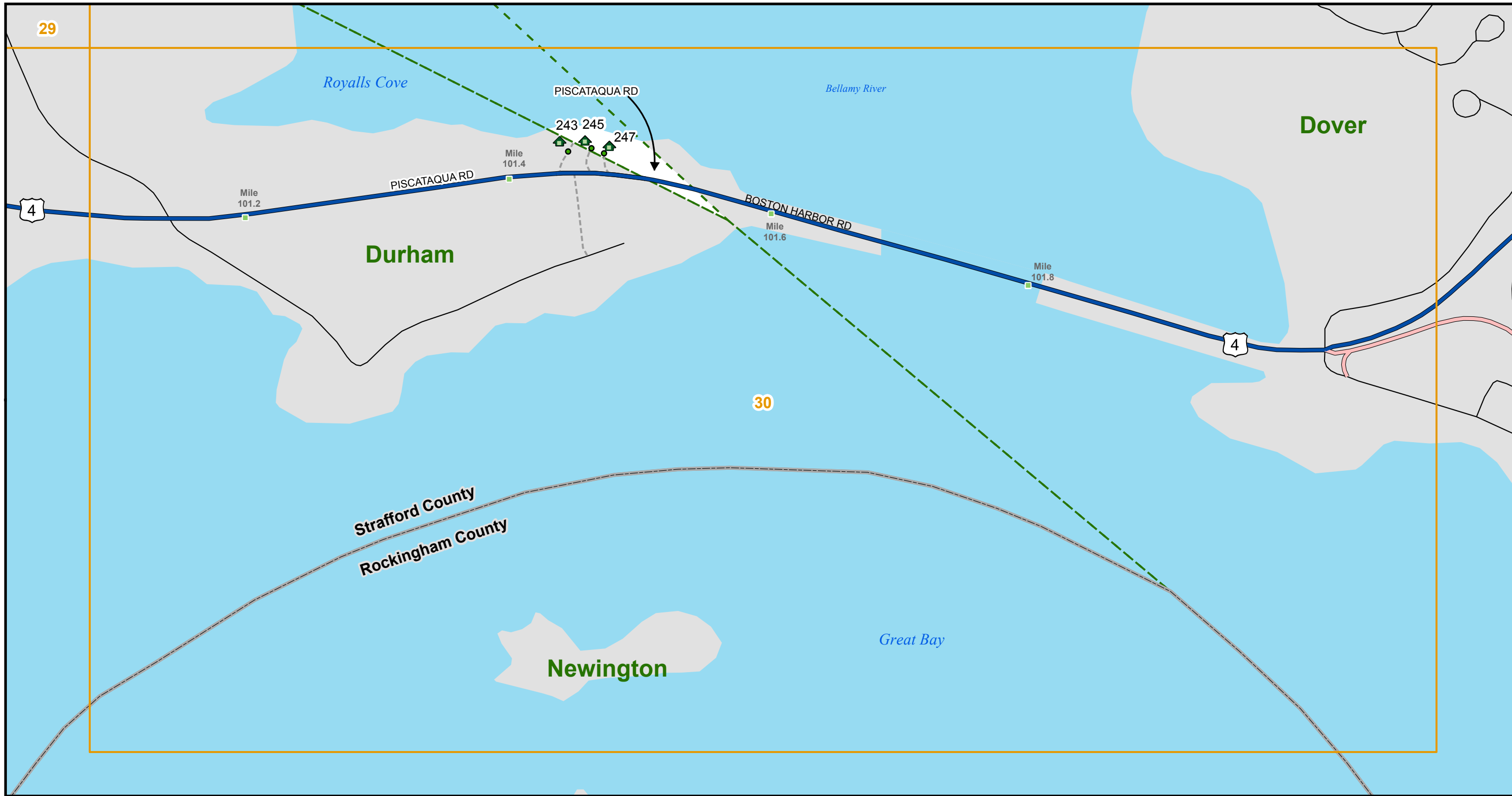
0 500 1,000 1,500 2,000 2,500
Mile 100.6 Feet

Scale: 1:4,500
1 inch = 375 feet
Mile 100.8

Map Grid	School	Fire Dept	Landmark GPS	Helipad	Trailhead	Subject Town	Divided Hwy	Public Road	Trail
Access GPS	Church	Police Dept	Hydrant	Rest Area	Backcountry	Other Town	NH Route	Private Road	Forest Road
Residence	Campground	Payphone	Recreation Area	Bridge	Mtn-Peak	Footprint	US Route	Driveway	Railroad
Multi Residence	Hospital	Phone Box	Boat Launch	Outbuilding	River	Airport Runway	Mile Marker	Limited Road	Walkway
Business	Ambulance	Cell Tower	Tower	Gate	Lake/Pond	Boundary Discrepancy	County Boundary	Other Road	Unclassed Road
Multi Business	Government	Airport	Entrance	Cemetery					

Madbury, NH
Enhanced 9-1-1 Addressing System
Prepared by: Bureau of Emergency Communications
Data revised: July 30, 2012

Address Map Sheet: 29



Address Increment: 50 ft.
Coordinate System: State Plane

Odd: Right \ Even: Left
Datum: NAD 1983

0 500 1,000 1,500 2,000 2,500 Feet

Scale: 1:4,500
1 inch = 375 feet

Map Grid	School	Fire Dept	Landmark GPS	Helipad	Trailhead	Subject Town	Divided Hwy	Public Road	Trail
Access GPS	Church	Police Dept	Hydrant	Rest Area	Backcountry	Other Town	NH Route	Private Road	Forest Road
Residence	Campground	Payphone	Recreation Area	Bridge	Mtn-Peak	Footprint	US Route	Driveway	Railroad
Multi Residence	Hospital	Phone Box	Boat Launch	Outbuilding	River	Airport Runway	Mile Marker	Limited Road	Walkway
Business	Ambulance	Cell Tower	Tower	Gate	Lake/Pond	Boundary Discrepancy	County Boundary	Other Road	Unclassed Road
Multi Business	Government	Airport	Entrance	Cemetery					

Madbury, NH

Enhanced 9-1-1 Addressing System

Prepared by: Bureau of Emergency Communications
Data revised: July 30, 2012

Address Map Sheet: 30